



The History of Ewyas Lacy: Michaelchurch Estate

Document Record

Held at: Private Collection

Reference: LD_rs_0007

Source: Original documents

Title: Digital Images Collection: Photographs of Conveyance of part of the Michaelchurch Court Estate: Map 3

Place name: Michaelchurch Escley, Craswall

Date: 1968

Description:

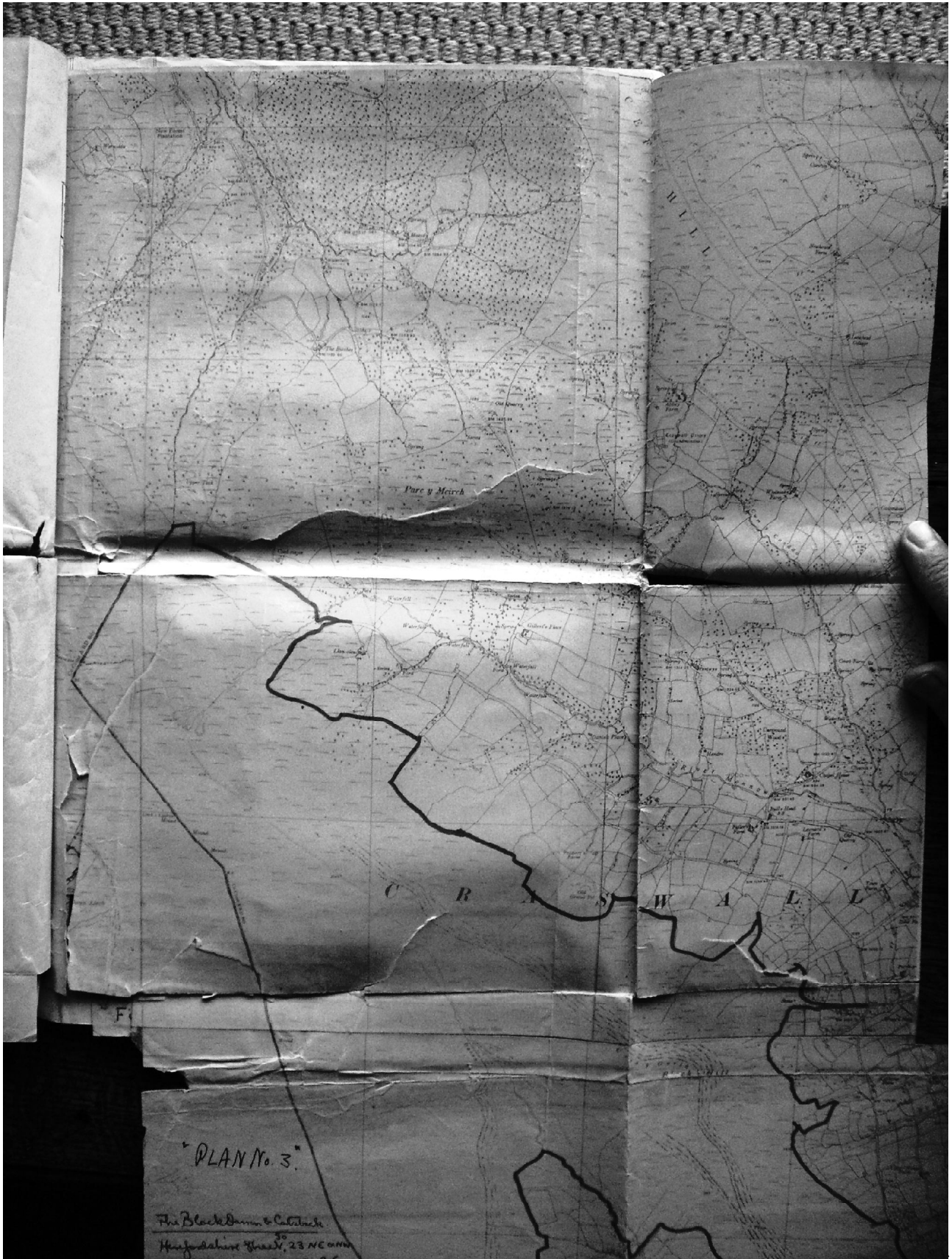
Photographs of Map 3, part of a [conveyance](#) with schedules and maps dated 15th April 1968 of Llandraw farm, Grove farm, part of Firs farm, Caefellis [Caepellis] wood, Ashen coppice and other land [all part of the Michaelchurch Court Estate], together with shooting, sporting and fishing rights. Follow the links below to download the attached maps as PDF files.

The first schedule gives details of the property and land conveyed [\[map 1\]](#); the second schedule gives details of the Manorial Common Land over which sporting rights are granted, covering the Fwdogg [Fwddog] [\[map 2\]](#), The Black Darren and Catsback [\[map 3\]](#), Cefn Hill and Vagar Hill [\[map 4\]](#), Canon Tump Common and Gigfran Quarry [\[map 5\]](#). the fishing rights conveyed on the Escley Brook are shown on [Map 6](#).

Digital Images Collection: Photographs of Conveyance of part of the Michaelchurch Court Estate: Map 3

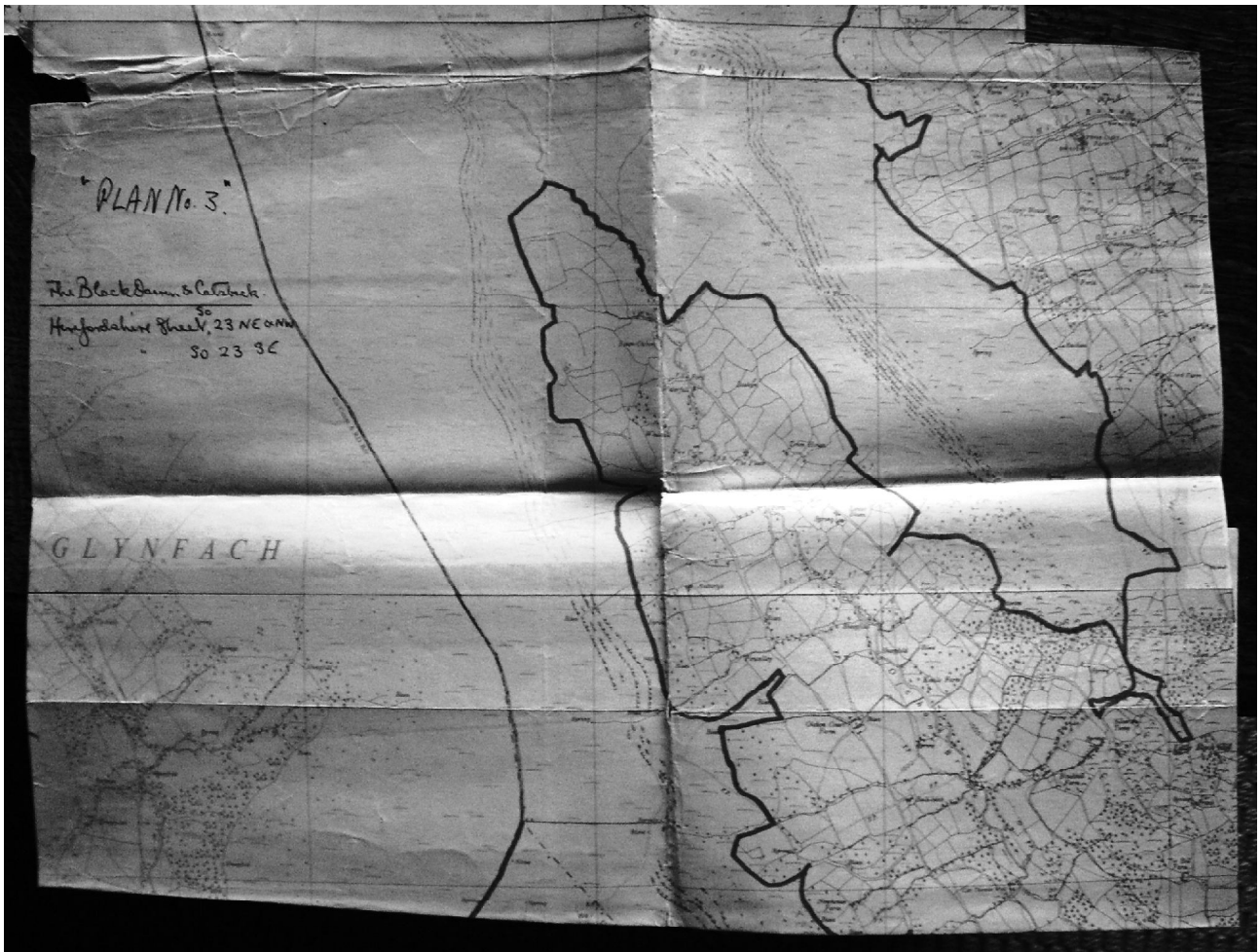
The History of Ewyas Lacy: Michaelchurch Estate

Document Record



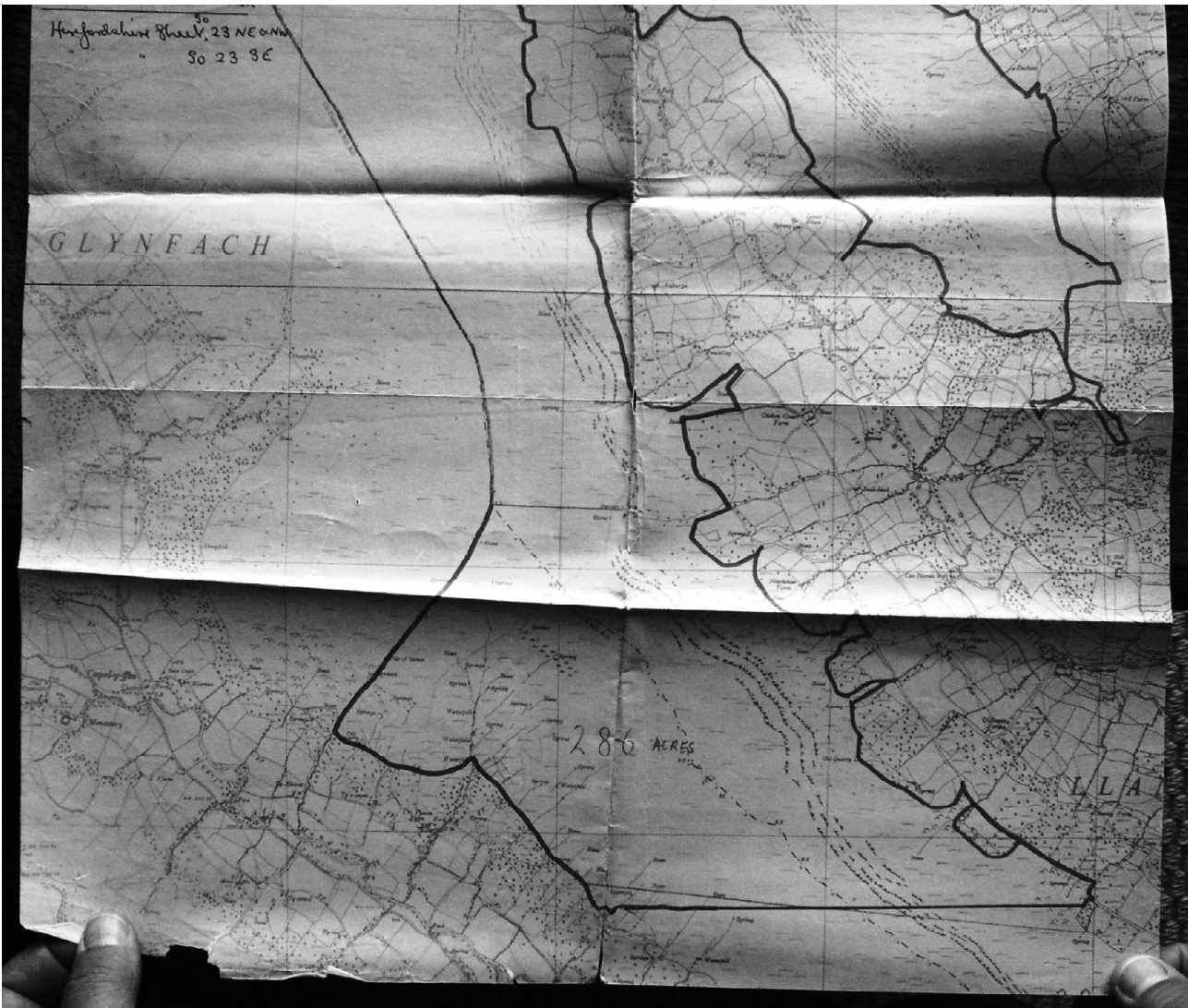
The History of Ewyas Lacy: Michaelchurch Estate

Document Record



The History of Ewyas Lacy: Michaelchurch Estate

Document Record



Observations:

None