



The History of Ewyas Lacy: Michaelchurch Estate

Document Record

Held at: Private Collection

Reference: LD_rs_0007

Source: Original documents

Title: Digital Images Collection: Photographs of Conveyance of part of the Michaelchurch Court Estate: Maps 3 to 7

Place name: Michaelchurch Escley, Craswall, St Margarets

Date: 1975

Description:

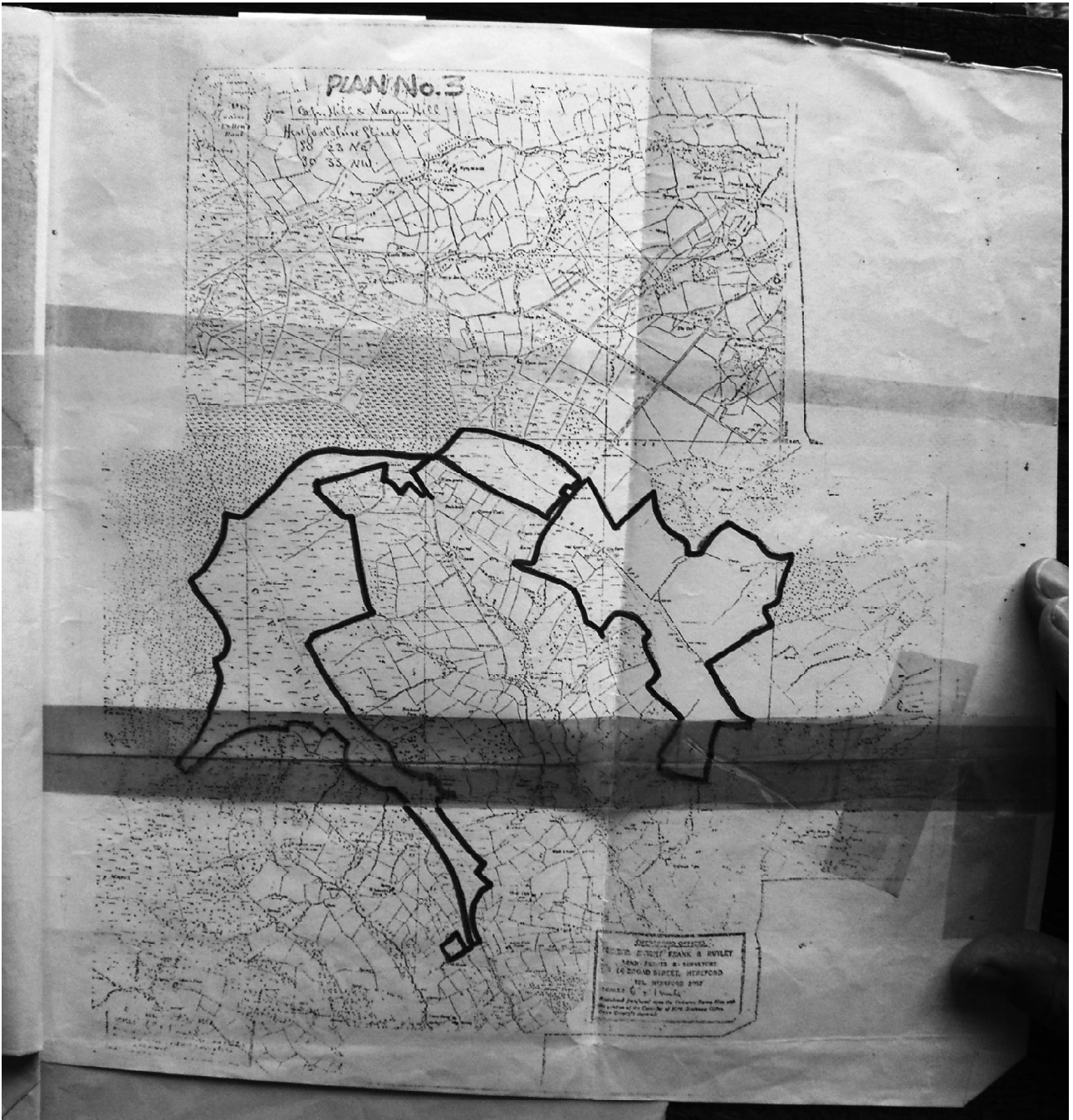
Photographs of a [conveyance](#) with schedules and maps dated 1st August 1975 of The Fwddog [Fwddog], the Black Darren, the Catsback, Cefn Hill, Vagar Hill, Canon Tump Common, Victoria Common, Wells Green Common, Lower House Common & Merryhurst Green, Tiptoe Common, Walterstone Common and lower Maescoed Common [all part of the Michaelchurch Court Estate], totalling 3194 acres, from Clare Margaret Hunter to Michael Henry Hunter. Follow the links below to download the attached maps as PDF files.

[Maps 1 & 2](#): The Fwddog, the Black Darren and the Catsback

Digital Images Collection: Photographs of Conveyance of part of the Michaelchurch Court Estate: Maps 3 to 7

The History of Ewyas Lacy: Michaelchurch Estate

Document Record



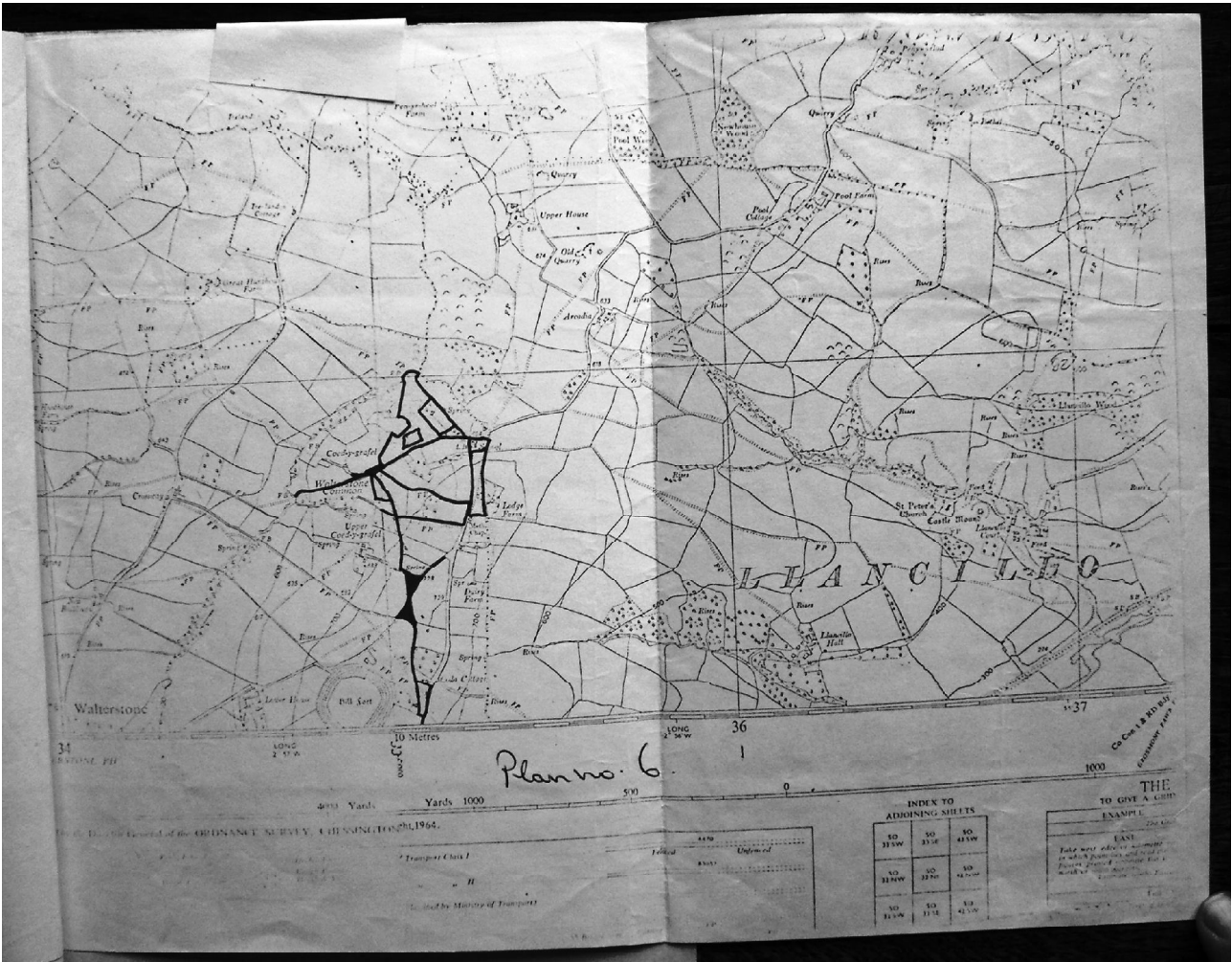
The History of Ewyas Lacy: Michaelchurch Estate

Document Record



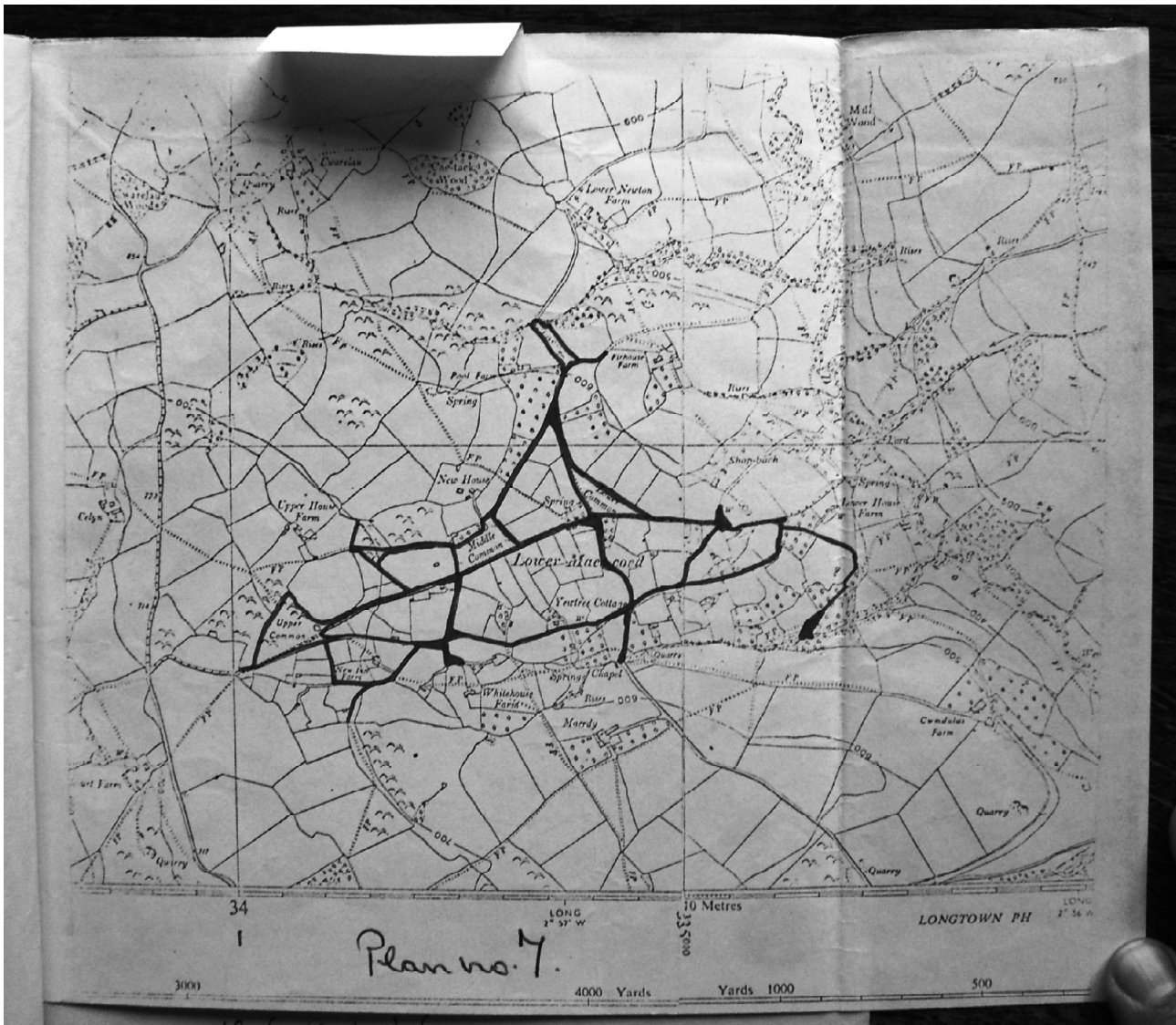
The History of Ewyas Lacy: Michaelchurch Estate

Document Record



The History of Ewyas Lacy: Michaelchurch Estate

Document Record



Observations:

Map 5 is missing