



The History of Ewyas Lacy

Document Record

Held at: Herefordshire Record Office

Reference: AW49/7

Source: Original Document

Title: Digital Archive: St Margarets Parish Rates Book 1851 - 1868

Place name: St Margarets

Date: 1851 - 1868


Description:

St Margarets Parish Rates Book for 1851 to 1868



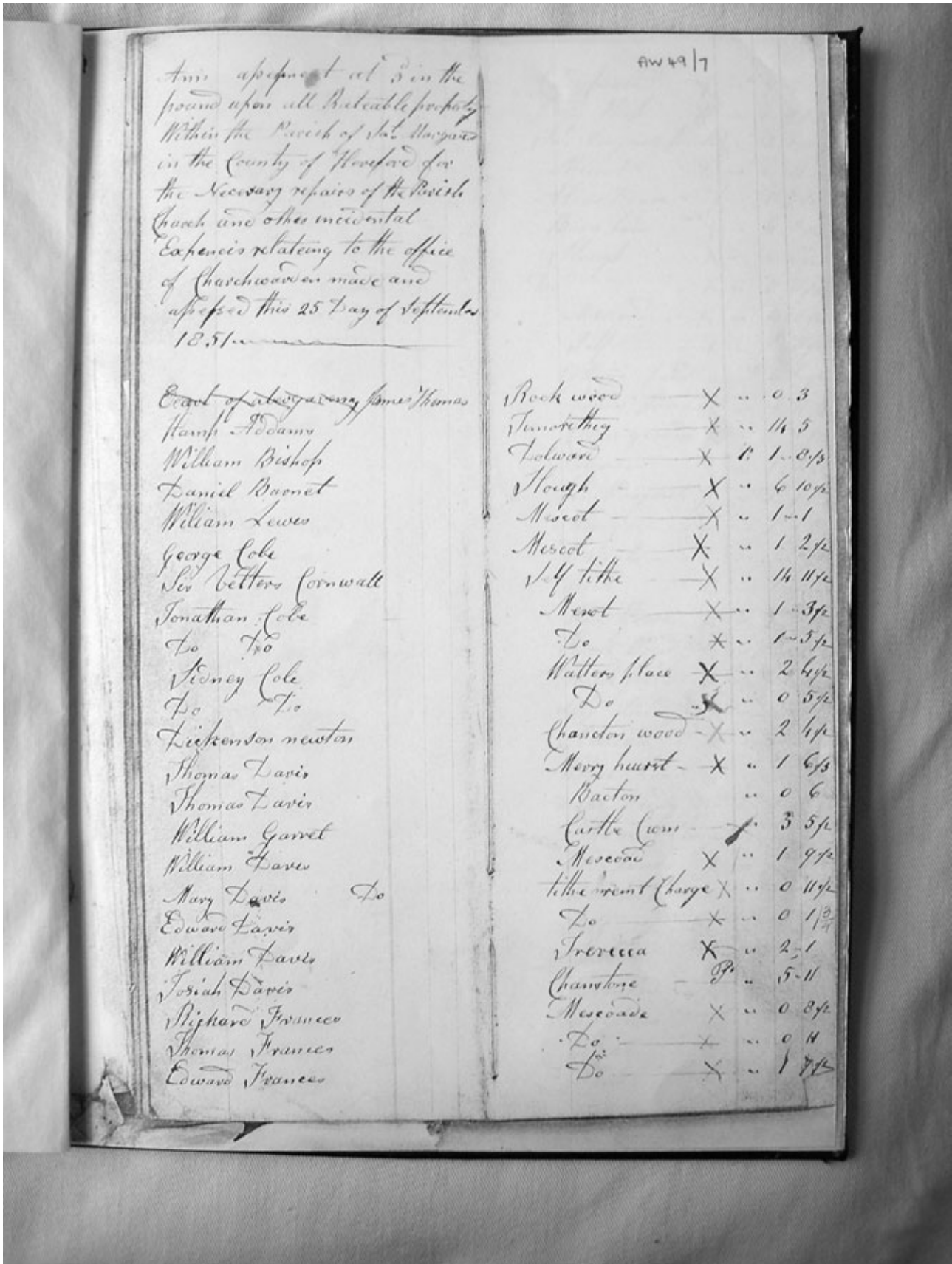
The History of Ewyas Lacy

Document Record



The History of Ewyas Lacy

Document Record



The History of Ewyas Lacy

Document Record

William Guillion	Coedfeath	X	9-7
David Pritchard	Co. Hosp.	X	1 9/2
John Humph	St. Margaret's park	X	12 1/2
John Haynes	Mesoc	X	0 11
Henry Lillwall	Alans House	X	1 7/2
Robert Howard	Barn Lane	X	4 5/2
Edmund Coeant	Stough	X	0 6/2
Lo Lo Lane	To	X	0 11/3
William Hughes	Mesocad	X	0 8/2
John Jones	Self	X	1 3/2
John Jones Lo	Cottage Land	X	0 6/2
Thomas Jones	Lewis Lane	X	2 11/2
William Watkins	Corn ground	X	1 1/2
William Ball	Lanes	X	7 2/2
Phillip Jones	St. Margaret	X	7 7/2
William Watkins	Meoy	X	7 1/2
Thomas Davis	Dinuls	X	2 1/3
James Lewis	Rock	X	1-2
James Lewis	Wood House	X	0 7/2
James Lewis M ^r James	Rock Wood	X	2 9/2
James Thomas Lo	Rock field	X	0 3
Margaret Morgan	Self Land	X	0 7
Thomas Monkley	Mesocad	X	0 10/3
Lo	House Land	X	1 0/3
John Millward	near Meoy		1-5
James Price	tithe rent charge	X	0 6
James Price	Wood lanes	X	3 6
Joseph Pitt	Mesocade	X	1 1/3
Lo	Self	X	3 2/2
James Guillion	Mesocad	X	1-1
John Davis	Mesocad	X	1 9/2
Thomas Price	To garden	X	0 5
James Pitt	Gilyah	X	2-3
Elizabeth Pitt	Gilyah	X	11-5


The History of Ewyas Lacy

Document Record

Mary Davis	Rent Charge	x 11 11 ²
Wm word wgu	Rent Charge	x 1 3 -
Richard francis	Castle the	x .. 5
Thomas francis	Little Beavans	x .. 11
to Robert francis	The widow ^{to the} for	18 2 ²
James the	Rock fields	x 2 9 ²
William garrit	Castle come	x 5 5 ²
to	Dinials	x 2 1 ²
Thomas Dale	Coadporth	x 9 7 -
James guilliam	upper Bertry	x 1 4
William guilliam	lowarie	x 1 4 ²
George Gough	upper fimbrie	x .. 7 ²
Thomard Robert	Catter wheel	x .. 3 ²
Do	Mairases	x .. 4 5 ²
to	to Gidrah farm	x .. 10 11 ²
Thomas monkley	Olms thous Barix	x 2 9
Do	The the Birches	x .. 11
Do	The mescoad	x 1 2 ²
Jhon Thamp Esge	St. Margrets Park	x .. 12 1 ²
Jhon Thains	Mesoad	x .. 11
William the	Lower hous comm	x .. 5
Jhon Jones	Carpenters	x 1 3 ²
Do	Cottage & garden	x .. 4 4 ²
Thomas Jones	Lower Lanon	x 2 11 ²
William Johnson	Cottage Smercy	x .. 4 ²
Philips Jones	St. Margrets farm	x 7 8
James Lewis	The Rock	x .. 6 ²
James Luce Lewis	Wood House 7 ²
Do	Wood Lands 7 ²
Richard maff	Land St. Margrets 1
John ^{Wool} Williams	Land St. Bacton	x 1 5
James Price	Wood Lands	x .. 3 6
Do	Rent Charge	x .. 6
Do	Karmah the Land	x .. 7 ²

The History of Ewyas Lacy

Document Record



The History of Ewyas Lacy

Document Record

Parish of Saint Margaret

An Apportionment unanimously made on the 9th day of ~~May~~ ^{June} 1865 for the repair of the said Parish Church and other expenses attending at 2 in the Pound

Name of Donor	Amount of Rate	Amount	Name of land &c	Total Amount
Andrews Thomas	17 9/2		St Edward	
do do	1 8		North Charge	X 19 5/2
Burnett Daniel	4 3		Slough	
do do	7		do	X 5 9/2
do do	2 1/2		North Charge	
Lane	5		Park House	5
Cole William	1 1/2	2	Hopkins's Place	1 5/2
Rush James	2		Waters's Place	2
Cole Sydney	1 6		Seveckia	X 1 6
Cole Thomas	6		Little Corner	X 6
Davis Thomas	3 3	2 2	Murey Hewst	X 5 5
Wm Davis	1 3/2	2 11	Castle do	X 4 2 1/2
Davis Lane	4 1/2	4	near Bacton	8 1/2
Davis Josiah	4 2 1/2	3 1 1/2	Chanson	X 8 2
Davis William	4 1/2		Lower Slough	X 4 1/2
Davis Thomas	7		Middle Slough	X 7
Davis Henry	4 1/2		Farmbreeds	X 4 1/2
Evans Thomas	9 1/2		Carpenters Rest	
do do	11 1/2		Finkers Green	X 1 9
Francis Michael	7 1/2		Castle do	X 7 1/2
Francis Robert	10		Upper Slough	X 10
Francis Thomas	7 1/2		Little Maureper	X 7 1/2
Jane Samuel X	2 1	X 10	Coplawing land	X 3 4
Garratt William	1 7 1/2		Binall	
do do	4 9/2		do	X 5 8
	2 11 9	11 10 1/2		3 3 7 1/2

The History of Ewyas Lacy

Document Record

Sones William	1 1	Suttons	
do do	5	little do	1 6
Gyffethers James	3 7	3 4 Mayrises	5 11
do do	4	Caton wheel	7 3
Hugh or Gwilem	1 2 1/2	Edwards Place	1 2 1/2
Williams John	1 4	Part of the Grange	1 4
Hugh W. L. Esq.	7 9	St Marys Church	
do do	9 1/2	Mardy wood	3 6 1/2
Hugh William	7	lower Common	7
Howells John	5 9	Thornon	+
do do	4 1/2	Rent Charge	6 1 1/2
Pitt Joseph	1 3	Overoad	7
Harris Thomas	1 4	Brook House	
do do	4	little do	1 8
Cutkins Samuel	14 4	Tair Oak	
do do	10 1/2	Rent Charge	15 2 1/2
Sones William	1 1	Collins Place	1 1
Sones Charles	2 5	lower Thornon	2 5
Sones Phillip	6 3 1/2	St Marys	
do do	3 1	Park land	9 6 1/2
Johnson Mariach	5	Park House	3
John Lewis	11	Upper Farmbreede	11
Pine Ann	9 10 1/2	Thornon	9 10 1/2
Lewis James	5	Rock	5
Doyl Edward	7 11 1/2	Wernwilliam	
do do	8 1/2	Rent Charge	8 8
Lewis Carolina	1 3 1/2	1 2 St Marys	2 5 1/2
Lewis John	4	Shobdon	4
Thomas John	5	old Farm Cottage	5
Moff Richard	0 1/2	land near the Rock	1 1/2
Munkley Thomas	4 1/2	St Marys Place	
do do	9 1/2	Binches	1 7
Martain Henry	7	Shob	7
Watkins Phillip	2 3	Wells Green	
do do	10	Edwards Place	23 1

The History of Ewyas Lacy

Document Record

Pitt John	1 7	1 1/2 lower Gylva	2 1/2
Pitt John	4 1/2	6 lower Gylva woodlage	4 10 1/2
Perry Joseph	2 10	St Margarets woodage	2 10
Pether John	6	Mooroads	x 6
Powell William	6	Tark House	x 6
Price James	3 1	woodlands	
do do	1	1 near The Mill	
do do	1 1/2	Cafers Place	x 4 3/2
Price Thomas	4	Back Cottage	x 4
Price Henry	10 1/2	10 brushway	
do do	1	Nent Charge	x 1 9 1/2
Proffer David	5	Back	x 5
Hoddell Thomas	16 2	Fanhouse	x 16 2
Powell James	13 7	Tree a divine	
do do	1 2	Nent Charge	x 11 9
Perry Henry	6 7	Coacelhook	x 6 7
Pitt James	4	Bridge End	x 4
Robinson John	2 6	Prof Chanson woods	x 2 6
Smith Robert	3 7	Upper Gylva	3 7
Smith Henry	3 1	Prof way	x 3 1
Seaborn Richard	1 9	Hanfield	
do do	10 1/2	Colts Fung	2 7 1/2
Seaborn George	2 9	Barn & land	x 2 9
Thomas James	1 1/2	Sum Elm	
do	1 1/2	Croftymar land	
do	6 1/2	Caegarrow	
do	5	Fontain	
do	2	Chm sh land	x 2 2 1/2
Hoddell Thomas	1 7 1/2	Old Farm	x 1 7 1/2
Wood H & Capt	2	Part of Whitehouse	x 2
Watkins William	5 5	Mardy	x 5 5
Watkins George	9 1/2	Middle Penty	9 1/2
Watkins John	1 11	Home House Barn	x
do do	6 1/2	5 9 1/2 Colts Fung	x 8 2 3

The History of Ewyas Lacy

Document Record

Williams John	10	8 ¹ / ₂ per Penthy	1 6
Watkins Tho	9 11/2	lower House	
do do	5 9/2	Corner	
do do	4 1/2	North Charge	
do do	1 3/2	lower Penthy	17 5
Williams John	1 2/2	Alms House	1 2/2
Williams Wil	10	weavers green	10
Williams Thomas	5 1/2	21 Cock	2 1/2
Watkins William	2 7	26 Part of the green Farm	5 1/2
do do	1 3/2	corn land	6 1/2
Williams Elizabeth	5	Croft Keys	5
Williams James	1 5/2	Iron Practice	1 5/2
Madley Elizabeth	3/2	old weavers Place	3/2
Pikes Wil	4	Shobden	4
	13. 2. 6 1/2		14. 12. 8
	1. 10. 1 1/2		
		James Thomas	Churchwarden

The History of Ewyas Lacy

Document Record

Parish of Saint Margaret
 An assessment unanimously agreed to and allowed in
 vestry on the 1868 after legal notice
 been given for the same for the repairing of the
 said Parish Church and other expenses attending the
 said assessment at 2 in the Pound.

Name of occupier	Amount of Rate	acres	Name of lands to	Total Amount
1 Price Morris	+ 19 5 $\frac{1}{2}$		Dolward, Bredon	4 5 $\frac{1}{2}$
2 Burnett Daniel	+ 5 1 $\frac{1}{2}$		Slough	17 9
O. - G.			Redington	5 8 $\frac{1}{2}$
3 H. H. Wood Esq. X	2 8		Red two of White Slough	2 0
D. Reutehays	1 6			1 6
4 George Lane	1		Park House	1 2
5 Rev. G. Comwall	8 8		Reutehays	8 8
6 Cole William	9 $\frac{1}{2}$		Hopkins's Place	9 $\frac{1}{2}$
7 Jones James	2 0		Walters Place	2 0
8 Cole Thomas	6		Little Corners	6
9 Davies Thomas	3 3		Marchant	3 3
10 Davies William	1 3 $\frac{1}{2}$		Bastard's	1 3 $\frac{1}{2}$
11 Davies Jane	4 $\frac{1}{2}$		near Barton	4 $\frac{1}{2}$
12 Andrews Thomas X	4 2 $\frac{1}{2}$		Chanson	X 4 2 $\frac{1}{2}$
13 Davies William	4 $\frac{1}{2}$		Lower Slough	4 $\frac{1}{2}$
14 Jenkins James	7		Middle Slough	7 3
15 Watkins Samuel			O.	3
16 Henry Davies	4 $\frac{1}{2}$		farmstead	4 $\frac{1}{2}$
17 Evans Thomas	9 $\frac{1}{2}$		Carpenters Rest	9 $\frac{1}{2}$
18 Francis Richard	7 $\frac{1}{2}$		Castle	7 $\frac{1}{2}$
19 Davies William			Castle T60	8
20 Francis Robert	10		Upper Slough	10
21 Francis Thomas	7 $\frac{1}{2}$		Little Maynards	7 $\frac{1}{2}$
22 Farr James	+ 2 1		Caplain's land	X 2 1
23 James & John Bowyer	+ 1 7 $\frac{1}{2}$		Dinels	+ 1 7 $\frac{1}{2}$
O. O.	X 4 0 $\frac{1}{2}$		Worm land	X 4 0 $\frac{1}{2}$

The History of Ewyas Lacy

Document Record

Bro. forward			
25	Thomas Quilliam		
	Griffiths James	3	7
	D ^o D ^o		4
	Pugh John	1	2½
	Price Philip	X	
	Ramp William		9
	D ^o D ^o		9½
30	Hughes William		7
	Howells John	5	9
	D ^o D ^o		1½
	Pitt Joseph	+	3
	Edwin Harper		
	Francis Williams		
	Jenkins Samuel	14	4
	D ^o		10½
	Jones William	1	1
	D ^o D ^o		
	Jones Charles	+	2 5
	Jones John	6	5½
	D ^o D ^o	3	1
39	Jones Rev. Morgan	+	
40	Richard Sattman		5
	Charles Price	X	
	Anne Price	+	9 10½
	Lewis James		5
	Edwin & James Lloyd	7	11½
	D ^o D ^o		8½
	Lewis Caroline	1	3½
	Lewis John		4
	Richard Coleman		5
	Mapp Richard		0½
	Munkley Thomas		9½
	D ^o D ^o		9½
58	Ann Howard		
	Salt Box		1 6
	Margreaves		
	Cat & Wheel	}	3 11
	Edwards Place		1 2½
	Bacton ground	X	1 4
	St. Margaret's Park or		
	Meady Road	X	8 6½
	Lower Common		7
	Llanon	}	6 1½
	Rent Charge	}	
	Mesocord	+	3
	Brook		1 4
	House		4
	Fair Oak		
	Rent Charge	X	15 2½
	Collins Place		1 1
			.
	Lower Llanon	+	2 5
	St. Margarets		6 5½
	Part Land		3 1
	Rent Charge	+	9 4
	Part House		5
		X	11
	Tremorithy	+	9 10½
	Rock		5
	Wain Williams		8 5
	Rent Charge		
	Fern in row		1 3½
	Shobdon		4
	Old farm Cottages		5
	Land near Rock		0½
	Clements Place		9½
	Birches		9½
			9½

The History of Ewyas Lacy

Document Record

<u>Prot. forward</u>			
Thomas Evans	11 $\frac{1}{2}$	Timbers Green	11 $\frac{1}{2}$
Thomas Davies		Thobdon	4
Watkins William	x 5 5	Mardy	x 5 5
Watkins John	1 11	Adams house barn	} 2 5 $\frac{1}{2}$
B. B.	6 $\frac{1}{2}$	Colts bridge	
Williams John	10	Upper Panty	10
Halter Wilcumb	+ 9 11 $\frac{1}{2}$	Lower Flower	x 9 11 $\frac{1}{2}$
Watkins Thomas	5 9 $\frac{1}{2}$	Corner	5 9 $\frac{1}{2}$
B. B.	1 4 $\frac{1}{2}$	Rent Charge	} 1 4 $\frac{1}{2}$
Davies William	1 3 $\frac{1}{2}$	Lower Panty	
Watkins William	2 7	Barn & Land	1 4
B.	1 3 $\frac{1}{2}$	Part of Green farm	} 3 10 $\frac{1}{2}$
Williams William	10	Lowm Land	
Williams Thomas	5 $\frac{1}{2}$	Wewers Green	10
Williams Elizabeth	5	Cock	5 $\frac{1}{2}$
Williams James	+ 1 5 $\frac{1}{2}$	Crop Perys	5
Blair Madge	3 $\frac{1}{2}$	Iron Bear tree	+ 1 5 $\frac{1}{2}$
Thomas Evans		Old wewers	3 $\frac{1}{2}$
Sydney Cole	1 6	House & Land	10
John Williams	1 4	Tevecca	1 6
		Grange farm	1 4



The History of Ewyas Lacy

Document Record

Observations:

None.