



The History of Ewyas Lacy

Document Record

Held at: National Archives

Reference: MAF 32/16/51

Source: Original documents

Title: Digital Archive: National Farm Survey Records for the Parish of Longtown - Part 1; Primary Farm Survey Forms

Place name: Longtown

Date: 1941 - 1942

Description:

When the Second World War began in September 1939, Britain was faced with an urgent need to increase food production, as imports of food and fertilisers were drastically cut. The area of land under cultivation had to be increased significantly and quickly. The Ministry of Agriculture and Fisheries set up War Agricultural Executive Committees in each county ('County War Ags') to carry out a farm survey between 1940 and 1941, and to use the information collected to bring uncultivated land under the plough and to improve poor farms. These records have largely been lost, but once the short-term objective of increasing food production had been met, the government decided to carry out a more general National Farm Survey. This took place between 1941 and 1943, with a longer-term purpose of providing data that would form the basis of post-war planning. Such a survey, of which these documents form part, was seen at the time as a 'Second Domesday Book', a 'permanent and comprehensive record of the conditions on the farms of England and Wales'.

Every farm and holding of five acres and more was surveyed, including those of market gardeners, horticulturists, and poultry-keepers. A set of forms for every farm, completed by farmers and farm inspectors was produced and make up the National Archive record series MAF 32.

A set of maps for each county, based on Ordnance Survey maps, showing the land belonging to each farm are also held at the National Archives. These make up record series MAF 73, but are not included in this extract.

Each part of the survey for a given farm bears that farm's unique code. This comprises an abbreviation of the county name, the district, the parish number, and the individual farm number: for example HF/288 for the Herefordshire district of Dore and 51/1 for the parish of Longtown (51) and the individual farm number 1 for Middle Ponthendre Farm. The grid square reference from the Ordnance Survey is also given for each farm; XLIII SE from the 1905 Second Edition in the case of Middle Ponthendre.

The National Farm Survey consists of two distinct components; the primary farm survey and the 1941 Agricultural Returns. The photographs below are of the primary farm survey documents, designated as Part 1 of the National Survey.



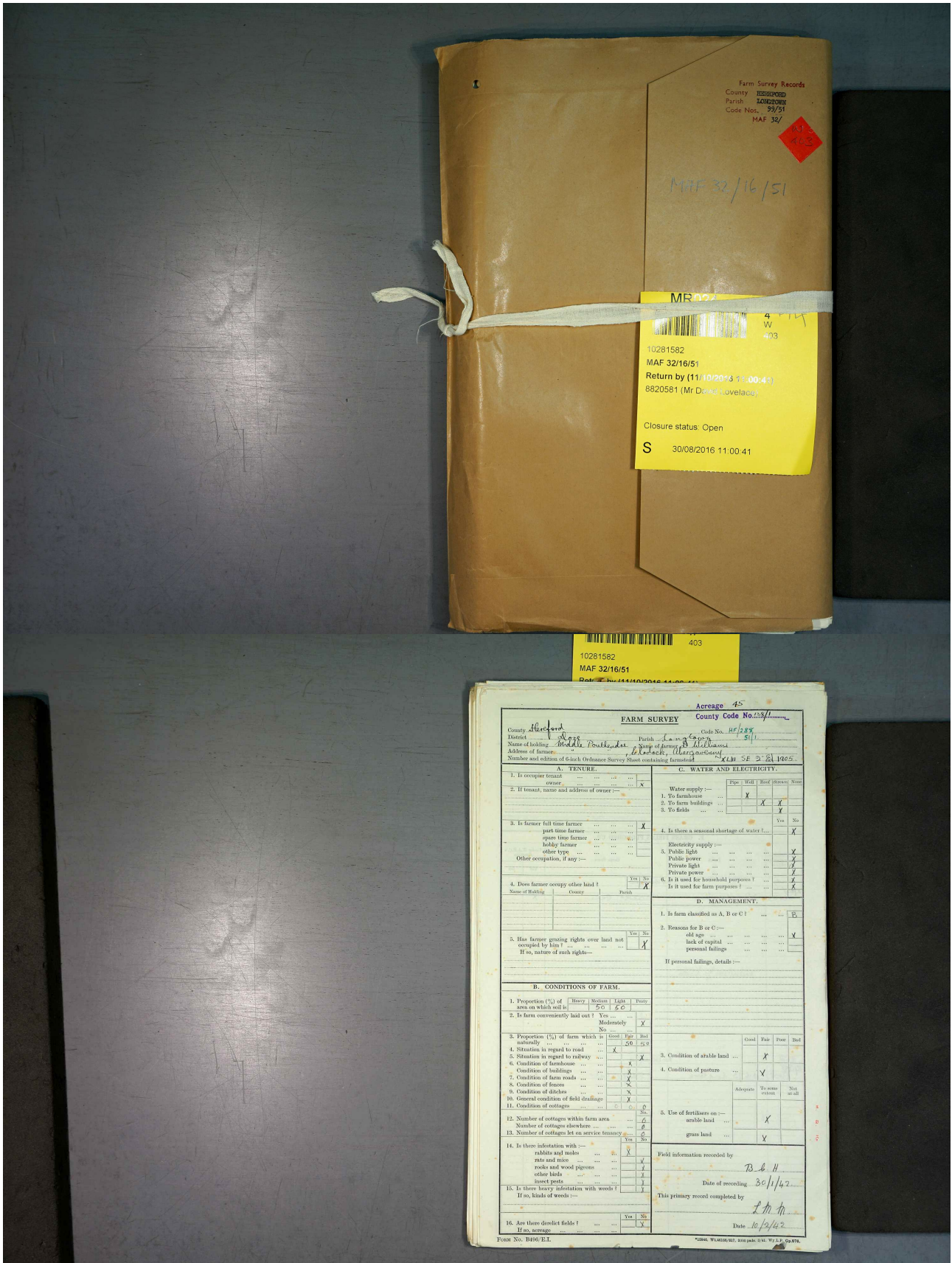
The History of Ewyas Lacy

Document Record

We are grateful to David Lovelace for permission to publish the collection of photographs he has taken of the original documents held in the national Archives for the parish of Longtown, which is a unique resource giving a snapshot of the local farming community at that point in time.

The History of Ewyas Lacy

Document Record



Farm Survey Records
County Hereford
Parish Ewyas Lacy
Code No. 39/51
MAF 32/

MAF 32/16/51

MR 027

10281582
MAF 32/16/51
Return by (11/10/2016 11:00:41)
8820581 (Mr Derek Lovelace)

Closure status: Open
S 30/08/2016 11:00:41

10281582
MAF 32/16/51
Return by (11/10/2016 11:00:41)

Acres 45
County Code No. 39/51

FARM SURVEY (Date No. HE/288/511)

County Hereford District Ewyas Lacy
Name of holding Woodlands Farm
Address of farm Woodlands Farm, Ewyas Lacy, Herefordshire
Number and edition of each Ordnance Survey Sheet containing farmstead XLM 5E 2 21 1905

A. TENURE.

1. Is occupier tenant? Yes No

2. If tenant, name and address of owner?

3. Is farmer full time farmer? part time farmer? other type?

4. Does farmer occupy other land? Yes No

B. CONDITIONS OF FARM.

1. Proportion (%) of heavy, medium, light, pasture area on which soil is?

2. Is farm conveniently laid out? Yes No

3. Proportion (%) of farm which is fenced?

4. Situation in regard to road?

5. Situation in regard to railway?

6. Condition of farmhouse?

7. Condition of farm buildings?

8. Condition of farm roads?

9. Condition of fences?

10. Condition of ditches?

11. General condition of field drainage?

12. Number of cottages within farm area?

13. Number of cottages elsewhere?

14. Number of cottages let on service tenancy?

15. Is there infestation with rabbits and mules? rats and mice? rooks and wood pigeons? other birds? insect pests?

16. Are there deerlet fields? Yes No

C. WATER AND ELECTRICITY.

Water supply: 1. To farmhouse? 2. To farm buildings? 3. To fields?

4. Is there a seasonal shortage of water? Yes No

Electricity supply: 5. Public light? 6. Private power? 7. Private power for household purposes?

D. MANAGEMENT.

1. Is farm classified as A, B or C?

2. Reasons for B or C?

If personal failings, details:

Field information recorded by T.M.H.
Date of recording 30/1/42
This primary record completed by T.M.H.
Date 10/2/42



The History of Ewyas Lacy

Document Record

10281582
MAF 32/16/51
Date: 14/10/2016 11:00:00

E. GENERAL COMMENTS.

F. GRASS FIELDS PLOUGHED UP.

Field Outline Survey Number and date	Field	Crops Sown	Under W.A.R.C.'s direction
2 of 1905/1523	3.19d Longtown	3 Acres Oats	X
For 1940 harvest			
For 1941 harvest			

10281582
MAF 32/16/51
Date: 14/10/2016 11:00:00

Acres 110
County Code No. 10/24

FARM SURVEY

County: Hereford
District: Ross
Parish: Llangynfelyn
Name of holding: Lower Ormeshead
Type of farmer: 214
Address of farmer: Ormeshead, Herefordshire
Number and edition of Great Ordnance Survey Sheet containing farmstead: S.W. 100. 281 1905

A. TENURE.

1. Is occupier tenant or owner? owner

2. If tenant, name and address of owner: ...

3. Is farmer full time farmer, part time farmer, spare time farmer, hobby farmer, or other type? full time farmer

4. Does farmer occupy other land? Yes

C. WATER AND ELECTRICITY.

Water supply: 1. To farmhouse Yes; 2. To farm buildings Yes; 3. To fields Yes

4. Is there a seasonal shortage of water? Yes

Electricity supply: 5. Public light Yes; 6. Private light Yes; 7. Private power Yes; 8. Is it used for household purposes? Yes; 9. Is it used for farm purposes? Yes

D. MANAGEMENT.

1. Is farm classified as A, B or C? A

2. Reasons for B or C: old age, lack of capital, personal failings

B. CONDITIONS OF FARM.

1. Proportion (%) of area on which soil is naturally heavy, medium, light, peaty: 20, 20, 20, 40

2. Is farm conveniently laid out? Yes

3. Proportion (%) of farm which is naturally good, fair, poor, bad: 25, 20, 20, 35

4. Condition of arable land: Good

5. Condition of pasture: Good

6. Use of fertilizers on arable land: Yes

7. Use of fertilizers on grass land: Yes

14. Is there infestation with rabbits and moles, rats and mice, rooks and wood pigeons, other birds, insect pests? Yes

15. Is there heavy infestation with weeds? Yes

16. Are there derelict fields? Yes

Date of recording: 30/1/42
This primary record completed by: L.P.M.

10281582
MAF 32/16/51
Date: 14/10/2016 11:00:00

E. GENERAL COMMENTS.

F. GRASS FIELDS PLOUGHED UP.

Field Outline Survey Number and date	Field	Crops Sown	Under W.A.R.C.'s direction
2 of 1905/1764	7.16c Longtown	3.5 Acre Oats	X
For 1940 harvest			
For 1941 harvest			

10281582
MAF 32/16/51
Date: 14/10/2016 11:00:00

Acres 106.25
County Code No. 10/24

FARM SURVEY

County: Hereford
District: Ross
Parish: Llangynfelyn
Name of holding: Ormeshead
Type of farmer: 214
Address of farmer: Ormeshead, Herefordshire
Number and edition of Great Ordnance Survey Sheet containing farmstead: S.W. 100. 281 1905

A. TENURE.

1. Is occupier tenant or owner? owner

2. If tenant, name and address of owner: ...

3. Is farmer full time farmer, part time farmer, spare time farmer, hobby farmer, or other type? full time farmer

4. Does farmer occupy other land? Yes

C. WATER AND ELECTRICITY.

Water supply: 1. To farmhouse Yes; 2. To farm buildings Yes; 3. To fields Yes

4. Is there a seasonal shortage of water? Yes

Electricity supply: 5. Public light Yes; 6. Private light Yes; 7. Private power Yes; 8. Is it used for household purposes? Yes; 9. Is it used for farm purposes? Yes

D. MANAGEMENT.

1. Is farm classified as A, B or C? A

2. Reasons for B or C: old age, lack of capital, personal failings

B. CONDITIONS OF FARM.

1. Proportion (%) of area on which soil is naturally heavy, medium, light, peaty: 20, 20, 20, 40

2. Is farm conveniently laid out? Yes

3. Proportion (%) of farm which is naturally good, fair, poor, bad: 25, 20, 20, 35

4. Condition of arable land: Good

5. Condition of pasture: Good

6. Use of fertilizers on arable land: Yes

7. Use of fertilizers on grass land: Yes

14. Is there infestation with rabbits and moles, rats and mice, rooks and wood pigeons, other birds, insect pests? Yes

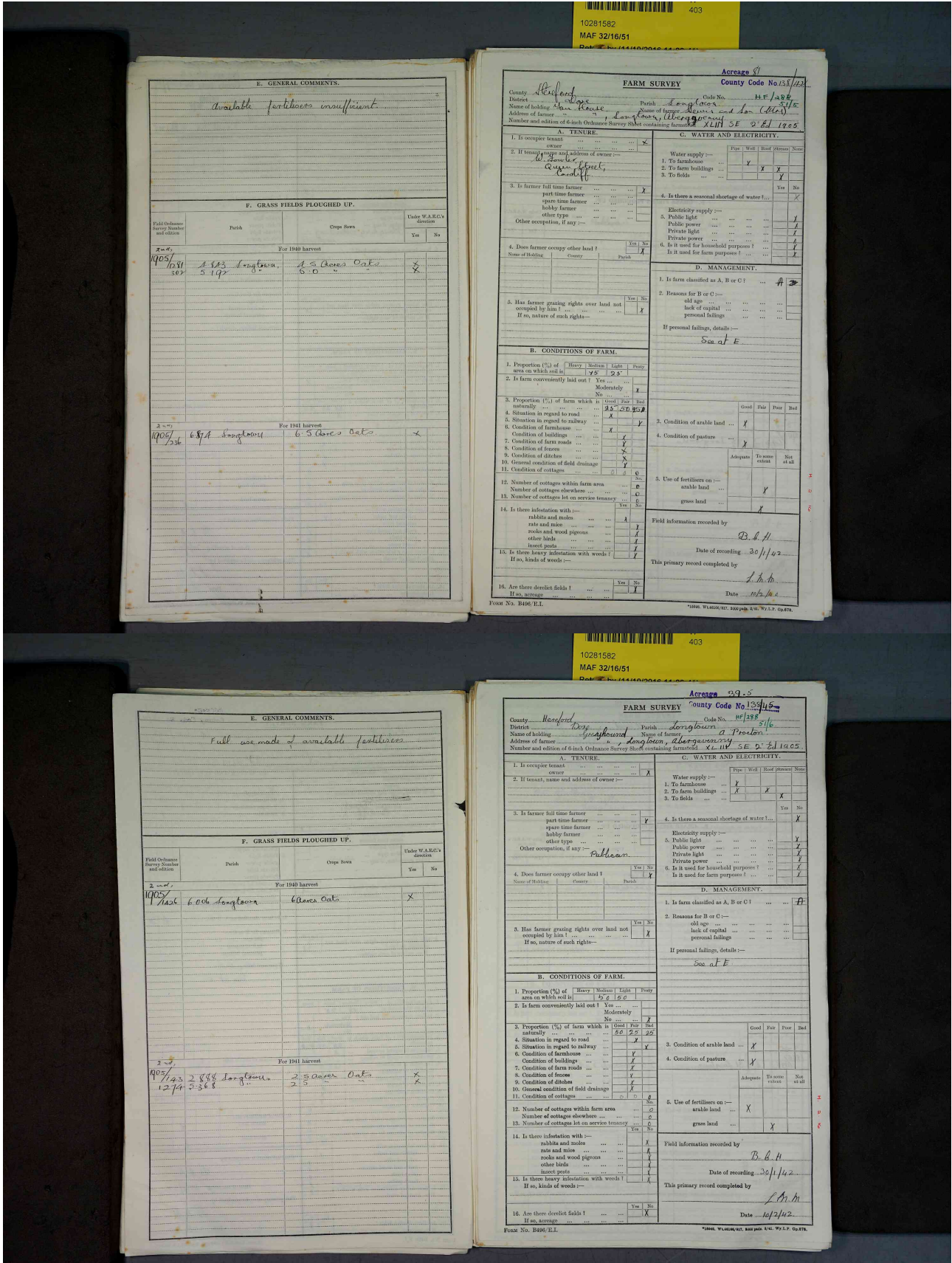
15. Is there heavy infestation with weeds? Yes

16. Are there derelict fields? Yes

Date of recording: 30/1/42
This primary record completed by: L.P.M.

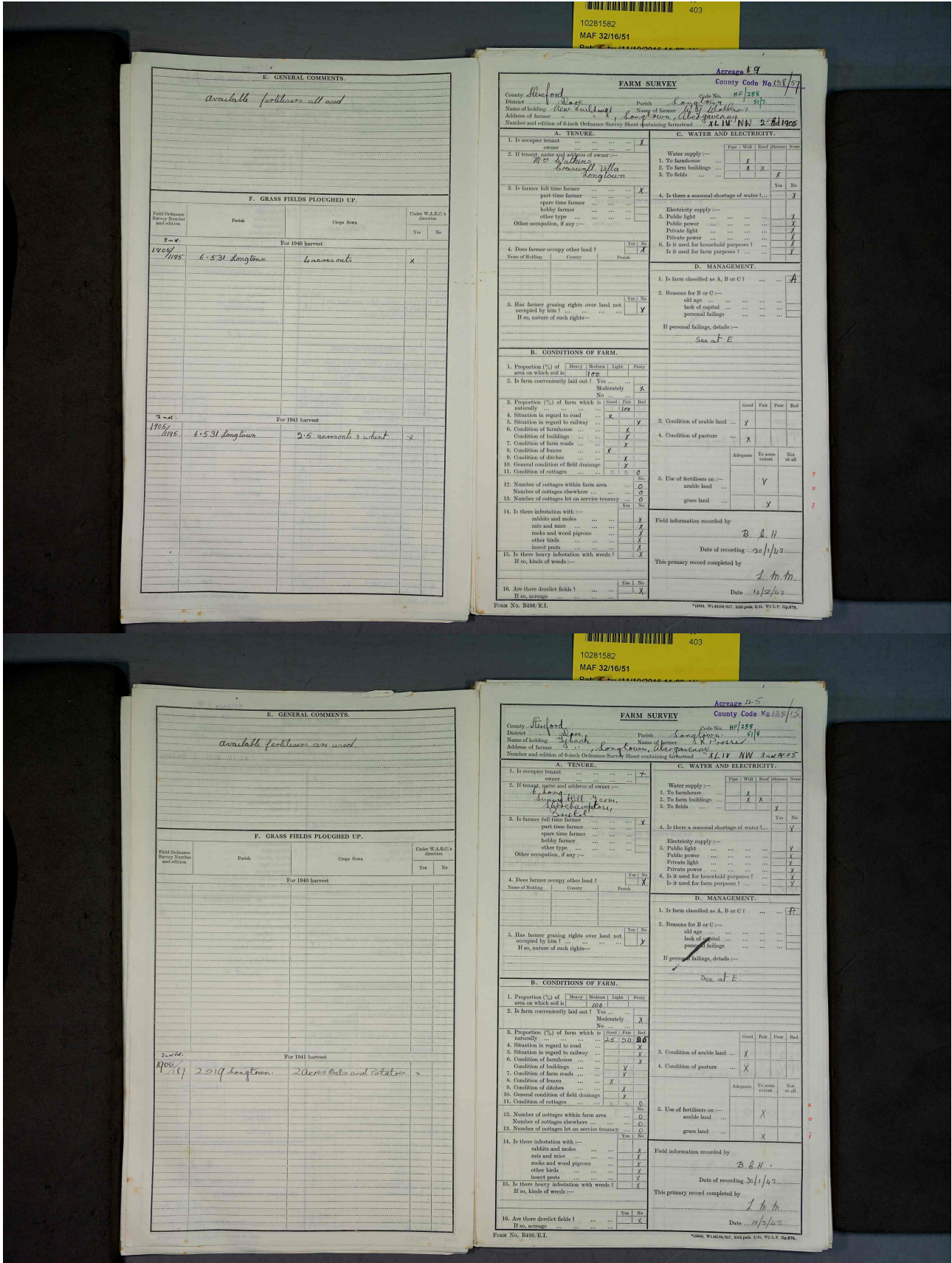
The History of Ewyas Lacy

Document Record



The History of Ewyas Lacy

Document Record



The History of Ewyas Lacy

Document Record

10281582
MAF 32/16/51
Date: 14/10/1962

Acreage 16.5
County Code No. 038/62

County Hertford District Don Parish Longdown Code No. HE/286
Name of holding Don Farm Name of farmer J. Davies 51/7
Address of farmer Longdown, Abergavenny
Number and address of 10th Ordnance Survey Sheet containing farm SD 54E 1905 2nd Ed

A. TENURE

1. Is occupier tenant? Yes No
2. If tenant, name and address of owner: Mr George Jones, Longdown, Abergavenny
3. Is farmer full time farmer? Yes No
part time farmer: None
spare time farmer: None
other type: None
Other occupation, if any: Public House

G. WATER AND ELECTRICITY

Water supply: Yes No
1. To farmhouse Yes No
2. To farm buildings Yes No
3. To fields Yes No
4. Is there a seasonal shortage of water? Yes No

Electricity supply: Yes No
5. Public light Yes No
6. Public power Yes No
Private light Yes No
Private power Yes No
7. Is it used for household purposes? Yes No
8. Is it used for farm purposes? Yes No

D. MANAGEMENT

1. Is farm classified as A, B or C? B
2. Reasons for B or C: old age, lack of capital, personal failings
If personal failings, details: Lack of ambition

B. CONDITIONS OF FARM

1. Proportion (%) of heavy, medium, light, poor areas on which soil is: 100
2. Is farm conveniently laid out? Yes No
Moderately: Yes No
3. Proportion (%) of farm which is naturally: 20 Good 80 Fair 0 Poor
4. Situation in regard to road: X
5. Situation in regard to railway: X
6. Condition of farmhouse: X
7. Condition of farm roads: X
8. Condition of buildings: X
9. Condition of fences: X
10. General condition of field drainage: X
11. Condition of cottages: X
12. Number of cottages within farm area: 0
Number of cottages elsewhere: 0
13. Number of cottages let on service tenancy: 0
14. Is there infestation with: rabbits and moles, rats and mice, rooks and wood pigeons, other birds, insect pests, insect pests
15. Is there heavy infestation with weeds? Yes No
If so, kinds of weeds: None
16. Are there level fields? Yes No
If so, acreage: None

F. GRASS FIELDS PLOUGHED UP.

Field Ordnance Survey Number and outline	Field	Acres	Under W.A.S.C.'s direction
For 1940 harvest			
<u>1905/1407</u>	<u>3.930 Longdown</u>	<u>3.5 acres Oats</u>	<input checked="" type="checkbox"/> Yes <input type="checkbox"/> No
For 1941 harvest			
<u>1905/1407</u>	<u>3.930 Longdown</u>	<u>1.5 acres Oats</u>	<input checked="" type="checkbox"/> Yes <input type="checkbox"/> No

E. GENERAL COMMENTS.
more potatoes would be used if available

Form No. B466/EL

10281582
MAF 32/16/51
Date: 14/10/1962

Acreage 16
County Code No. 038/62

County Hertford District Don Parish Longdown Code No. HE/286
Name of holding Don Farm Name of farmer W. J. Pritchard 2/16
Address of farmer Longdown, Abergavenny
Number and address of 10th Ordnance Survey Sheet containing farm SD 54E 1905 2nd Ed

A. TENURE

1. Is occupier tenant? Yes No
2. If tenant, name and address of owner: None
3. Is farmer full time farmer? Yes No
part time farmer: None
spare time farmer: None
other type: None
Other occupation, if any: None

G. WATER AND ELECTRICITY

Water supply: Yes No
1. To farmhouse Yes No
2. To farm buildings Yes No
3. To fields Yes No
4. Is there a seasonal shortage of water? Yes No

Electricity supply: Yes No
5. Public light Yes No
6. Public power Yes No
Private light Yes No
Private power Yes No
7. Is it used for household purposes? Yes No
8. Is it used for farm purposes? Yes No

D. MANAGEMENT

1. Is farm classified as A, B or C? A B C
2. Reasons for B or C: old age, lack of capital, personal failings
If personal failings, details: See A.F.E.

B. CONDITIONS OF FARM

1. Proportion (%) of heavy, medium, light, poor areas on which soil is: 100
2. Is farm conveniently laid out? Yes No
Moderately: Yes No
3. Proportion (%) of farm which is naturally: 25 Good 25 Fair 25 Poor
4. Situation in regard to road: X
5. Situation in regard to railway: X
6. Condition of farmhouse: X
7. Condition of farm roads: X
8. Condition of buildings: X
9. Condition of fences: X
10. General condition of field drainage: X
11. Condition of cottages: X
12. Number of cottages within farm area: 0
Number of cottages elsewhere: 0
13. Number of cottages let on service tenancy: 0
14. Is there infestation with: rabbits and moles, rats and mice, rooks and wood pigeons, other birds, insect pests, insect pests
15. Is there heavy infestation with weeds? Yes No
If so, kinds of weeds: None
16. Are there level fields? Yes No
If so, acreage: None

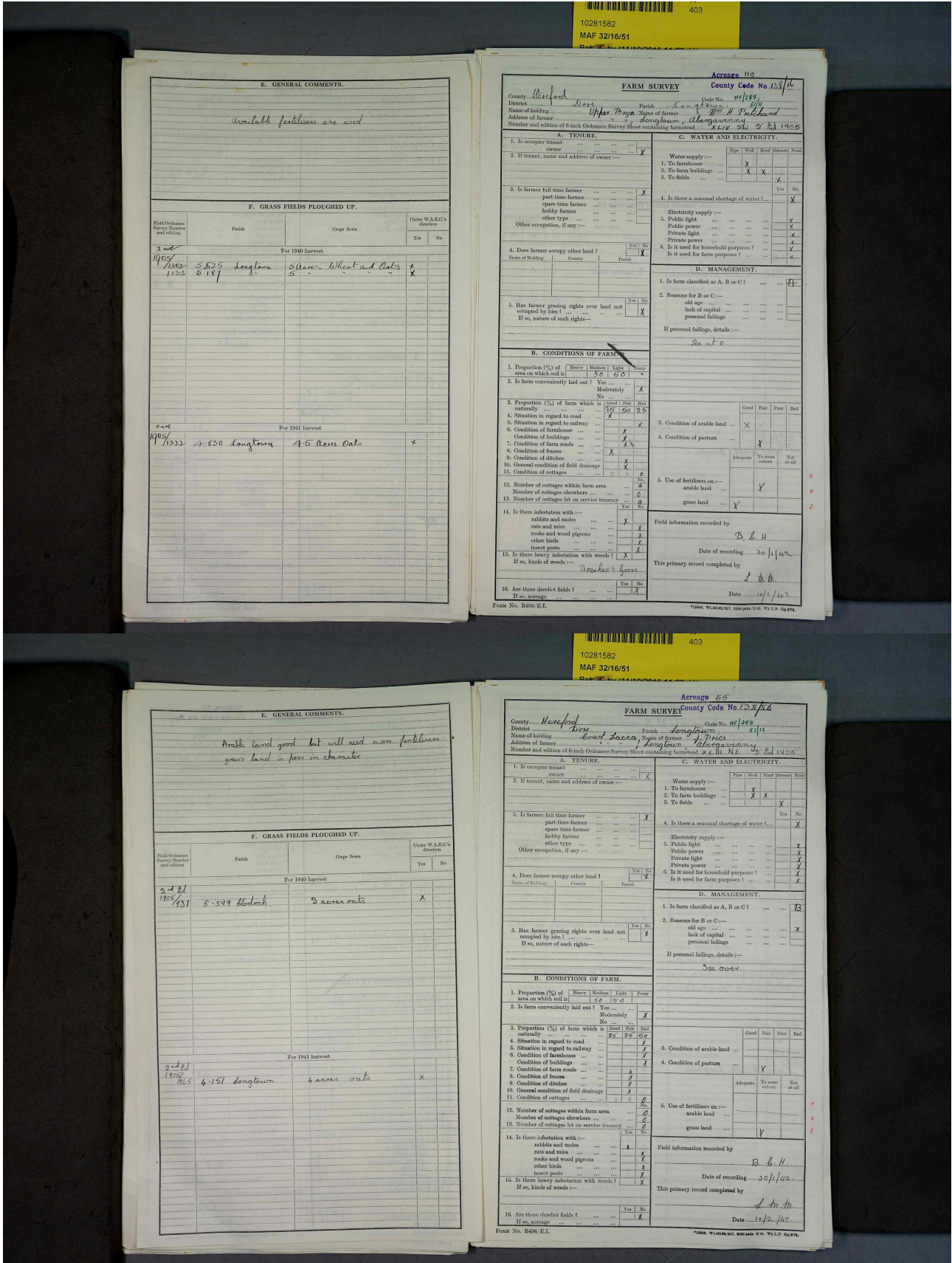
F. GRASS FIELDS PLOUGHED UP.

Field Ordnance Survey Number and outline	Field	Acres	Under W.A.S.C.'s direction
For 1940 harvest			
For 1941 harvest			

E. GENERAL COMMENTS.
Lack of initiative and inefficient. Should improve matters for more production.

Form No. B466/EL

The History of Ewyas Lacy Document Record



The History of Ewyas Lacy Document Record

10281582
MAF 32/16/51
Date: 11/11/2011

403

Acreage 6.3

FARM SURVEY County Code No. 155/500

County: Hereford District: Longtown Code No.: 117/288
 Name of holding: 16206 D Name of farmer: W. J. G. L.
 Address of farmer: Longtown, Herefordshire
 Number and edition of Field Censuses Survey Sheet containing farmstead: 111 N.F. 2nd Ed. 1905

A. TENURE.

1. Is occupier tenant or owner? owner

2. If tenant, name and address of owner:

3. Is farmer full time farmer, part time farmer, spare time farmer, hobby farmer, or other type? full time farmer

4. Does farmer occupy other land? Yes

B. CONDITIONS OF FARM.

1. Proportion (%) of area on which soil is: Heavy (H), Medium (M), Light (L), Peaty (P)

2. Is farm conveniently laid out? Yes

3. Proportion (%) of farm which is naturally: Good (G), Fair (F), Poor (P), Bad (B)

4. Situation in regard to road: G, F, P, B

5. Situation in regard to railway: G, F, P, B

6. Condition of farmhouse: G, F, P, B

7. Condition of buildings: G, F, P, B

8. Condition of farm roads: G, F, P, B

9. Condition of fences: G, F, P, B

10. Condition of ditches: G, F, P, B

11. General condition of field drainage: G, F, P, B

12. Condition of cottages: G, F, P, B

13. Number of cottages within farm area: G, F, P, B

14. Is there infestation with: rabbits and moles, rats and mice, rooks and wood pigeons, other birds, insect pests? Yes

15. Is there heavy infestation with weeds? Yes

16. Are there desolate fields? Yes

C. WATER AND ELECTRICITY.

1. To farmhouse: Yes

2. To farm buildings: Yes

3. To fields: Yes

4. Is there a seasonal shortage of water? Yes

5. Electricity supply: Public power, Private power, Is it used for household purposes?, Is it used for farm purposes?

D. MANAGEMENT.

1. Is farm classified as A, B or C? A

2. Reasons for B or C: old age, lack of capital, personal failings

If personal failings, details: Lack of efficiency
Farm now changing hands
& improvement anticipated

Field information recorded by: S. O. S.
Date of recording: 24/4/42
This primary record completed by: L. M. M.
Date: 7/7/42

Form No. B496/E.I.

10281582
MAF 32/16/51
Date: 11/11/2011

403

Acreage 9.1

FARM SURVEY County Code No. 155/500

County: Hereford District: Longtown Code No.: 117/288
 Name of holding: 16206 D Name of farmer: W. J. G. L.
 Address of farmer: Longtown, Herefordshire
 Number and edition of Field Censuses Survey Sheet containing farmstead: 111 N.F. 2nd Ed. 1905

A. TENURE.

1. Is occupier tenant or owner? owner

2. If tenant, name and address of owner:

3. Is farmer full time farmer, part time farmer, spare time farmer, hobby farmer, or other type? full time farmer

4. Does farmer occupy other land? Yes

B. CONDITIONS OF FARM.

1. Proportion (%) of area on which soil is: Heavy (H), Medium (M), Light (L), Peaty (P)

2. Is farm conveniently laid out? Yes

3. Proportion (%) of farm which is naturally: Good (G), Fair (F), Poor (P), Bad (B)

4. Situation in regard to road: G, F, P, B

5. Situation in regard to railway: G, F, P, B

6. Condition of farmhouse: G, F, P, B

7. Condition of buildings: G, F, P, B

8. Condition of farm roads: G, F, P, B

9. Condition of fences: G, F, P, B

10. Condition of ditches: G, F, P, B

11. General condition of field drainage: G, F, P, B

12. Condition of cottages: G, F, P, B

13. Number of cottages within farm area: G, F, P, B

14. Is there infestation with: rabbits and moles, rats and mice, rooks and wood pigeons, other birds, insect pests? Yes

15. Is there heavy infestation with weeds? Yes

16. Are there desolate fields? Yes

C. WATER AND ELECTRICITY.

1. To farmhouse: Yes

2. To farm buildings: Yes

3. To fields: Yes

4. Is there a seasonal shortage of water? Yes

5. Electricity supply: Public power, Private power, Is it used for household purposes?, Is it used for farm purposes?

D. MANAGEMENT.

1. Is farm classified as A, B or C? A

2. Reasons for B or C: old age, lack of capital, personal failings

If personal failings, details: See A & E

Field information recorded by: B. G. H.
Date of recording: 20/1/42
This primary record completed by: L. M. M.
Date: 10/5/42

Form No. B496/E.I.

The History of Ewyas Lacy Document Record

10281582
MAF 32/16/51
Date: 14/10/1905

Acresage 9.8

FARM SURVEY County Code No. 133/1

County: Hereford Code No. HE 133/1
District: Llangaroch Parish: Llangaroch
Name of holding: Lower Brecon Farm Name of tenant: Longtown, Herefordshire
Address of farmer: Longtown, Herefordshire
Number and edition of 6-inch Ordnance Survey Sheet containing farmstead: N.E. 31 m. 2. 28. 1905

A. TENURE.
1. Is occupier tenant? Yes No
2. If tenant, name and address of owner: *Longtown, Herefordshire*
3. Is farmer full time farmer? Yes No
part time farmer spare time farmer hobby farmer other type
Other occupation, if any: *Longtown*

C. WATER AND ELECTRICITY.
Water supply: 1. To farmhouse 2. To farm buildings 3. To fields
4. Is there a seasonal shortage of water?
Electricity supply: 5. Public light 6. Private light 7. Private power
8. Is it used for household purposes? 9. Is it used for farm purposes?

D. MANAGEMENT.
1. Is farm classified as A, B or C? A
2. Reasons for B or C: *old age, lack of capital, personal failings*
If personal failings, details: *None*

B. CONDITIONS OF FARM.
1. Proportion (%) of area on which soil is: Heavy Medium Light *100*
2. Is farm conveniently laid out? Yes No
3. Proportion (%) of farm which is: Good Fair Poor Bad naturally *100 0 0 0*
4. Situation in regard to road 5. Situation in regard to railway
6. Condition of farmhouse 7. Condition of buildings
8. Condition of fences 9. Condition of ditches
10. General condition of field drainage 11. Condition of cottages
12. Number of cottages within farm area *0*
13. Number of cottages let on service tenancy *0*
14. Is there infestation with: rabbits and moles rats and mice rooks and wood pigeons other birds insect pests
15. Is there heavy infestation with weeds? If so, kinds of weeds: *None*
16. Are there derelict fields? If so, acreage: *None*

F. GRASS FIELDS PLOUGHED UP.
Field Ordnance Survey Number and edition: *1905/1905*
Field: *227 Longtown* Crops Sown: *5.75 Oats and Wheat*
237 *5.35*
161 *1.0*

For 1910 harvest
For 1911 harvest

Date of recording: *10/1/07*
This primary record completed by: *L. H. H.*
Date: *10/1/07*

10281582
MAF 32/16/51
Date: 14/10/1905

Acresage 12.1

FARM SURVEY County Code No. 133/1

County: Hereford Code No. HE 133/1
District: Llangaroch Parish: Longtown
Name of holding: Lower Brecon Farm Name of tenant: Longtown, Herefordshire
Address of farmer: Longtown, Herefordshire
Number and edition of 6-inch Ordnance Survey Sheet containing farmstead: N.E. 31 m. 2. 28. 1905

A. TENURE.
1. Is occupier tenant? Yes No
2. If tenant, name and address of owner: *Longtown, Herefordshire*
3. Is farmer full time farmer? Yes No
part time farmer spare time farmer hobby farmer other type
Other occupation, if any: *None*

C. WATER AND ELECTRICITY.
Water supply: 1. To farmhouse 2. To farm buildings 3. To fields
4. Is there a seasonal shortage of water?
Electricity supply: 5. Public light 6. Private light 7. Private power
8. Is it used for household purposes? 9. Is it used for farm purposes?

D. MANAGEMENT.
1. Is farm classified as A, B or C? C
2. Reasons for B or C: *old age, lack of capital, personal failings*
If personal failings, details: *None*

B. CONDITIONS OF FARM.
1. Proportion (%) of area on which soil is: Heavy Medium Light *100*
2. Is farm conveniently laid out? Yes No
3. Proportion (%) of farm which is: Good Fair Poor Bad naturally *100 0 0 0*
4. Situation in regard to road 5. Situation in regard to railway
6. Condition of farmhouse 7. Condition of buildings
8. Condition of fences 9. Condition of ditches
10. General condition of field drainage 11. Condition of cottages
12. Number of cottages within farm area *0*
13. Number of cottages let on service tenancy *0*
14. Is there infestation with: rabbits and moles rats and mice rooks and wood pigeons other birds insect pests
15. Is there heavy infestation with weeds? If so, kinds of weeds: *None*
16. Are there derelict fields? If so, acreage: *None*

F. GRASS FIELDS PLOUGHED UP.
Field Ordnance Survey Number and edition: *1905/1905*
Field: *227 Longtown* Crops Sown: *3.5 Acres Oats*
2810 *2.5*

For 1910 harvest
For 1911 harvest

Date of recording: *10/1/07*
This primary record completed by: *B. C. H.*
Date: *10/1/07*

The History of Ewyas Lacy

Document Record

10281582
MAF 32/16/51
Date: 14/10/52

403

Access: 95
County Code No. 13/33

FARM SURVEY

County: Hereford
District: Ewyas
Parish: Longtown
Code No. 11/258
Name of holding: Ewyas
Name of farmer: S. J. Williams
Address of farmer: Longtown, Herefordshire
Number and edition of 6-inch Ordnance Survey Sheet containing farmstead: S.L. 11 N.W. 5 Ed 1905

A. TENURE

1. Is occupier tenant owner

2. If tenant, name and address of owner:

3. Is farmer full time farmer part time farmer spare time farmer hobby farmer other type

Other occupation, if any:

C. WATER AND ELECTRICITY

1. Is there a seasonal shortage of water?

2. Is there a seasonal shortage of water?

Electricity supply:

3. Public light Private light Private power

4. Is it used for household purposes? Is it used for farm purposes?

D. MANAGEMENT

1. Is farm classified as A, B or C?

2. Reasons for B or C: old age lack of capital personal failings

If personal failings, details: *Lack of ambition*

B. CONDITIONS OF FARM

1. Proportion (%) of area on which soil is: Heavy Medium Light Very

2. Is farm conveniently laid out? Yes No

3. Proportion (%) of farm which is: Good Fair Poor Bad

4. Situation in regard to road:

5. Condition of farmstead:

6. Condition of buildings:

7. Condition of farm roads:

8. Condition of fences:

9. Condition of ditches:

10. General condition of field drainage:

11. Condition of outages:

12. Number of cottages within farm area:

13. Number of cottages elsewhere:

14. Number of cottages let on service tenancy:

15. Is there infestation with: rabbits and mice rats and mice rooks and wood pigeons other birds insect pests

16. Is there heavy infestation with weeds?

If so, kinds of weeds: *Drachon*

17. Are there derelict fields?

If so, acreage:

Form No. B496/E.L.

10281582
MAF 32/16/51
Date: 14/10/52

403

Access: 70
County Code No. 13/33

FARM SURVEY

County: Hereford
District: Ewyas
Parish: Longtown
Code No. 11/258
Name of holding: Ewyas
Name of farmer: S. J. Williams
Address of farmer: Longtown, Herefordshire
Number and edition of 6-inch Ordnance Survey Sheet containing farmstead: S.L. 11 N.W. 5 Ed 1905

A. TENURE

1. Is occupier tenant owner

2. If tenant, name and address of owner:

3. Is farmer full time farmer part time farmer spare time farmer hobby farmer other type

Other occupation, if any:

C. WATER AND ELECTRICITY

1. Is there a seasonal shortage of water?

2. Is there a seasonal shortage of water?

Electricity supply:

3. Public light Private light Private power

4. Is it used for household purposes? Is it used for farm purposes?

D. MANAGEMENT

1. Is farm classified as A, B or C?

2. Reasons for B or C: old age lack of capital personal failings

If personal failings, details: *See A & B*

B. CONDITIONS OF FARM

1. Proportion (%) of area on which soil is: Heavy Medium Light Very

2. Is farm conveniently laid out? Yes No

3. Proportion (%) of farm which is: Good Fair Poor Bad

4. Situation in regard to road:

5. Condition of farmstead:

6. Condition of buildings:

7. Condition of farm roads:

8. Condition of fences:

9. Condition of ditches:

10. General condition of field drainage:

11. Condition of outages:

12. Number of cottages within farm area:

13. Number of cottages elsewhere:

14. Number of cottages let on service tenancy:

15. Is there infestation with: rabbits and mice rats and mice rooks and wood pigeons other birds insect pests

16. Is there heavy infestation with weeds?

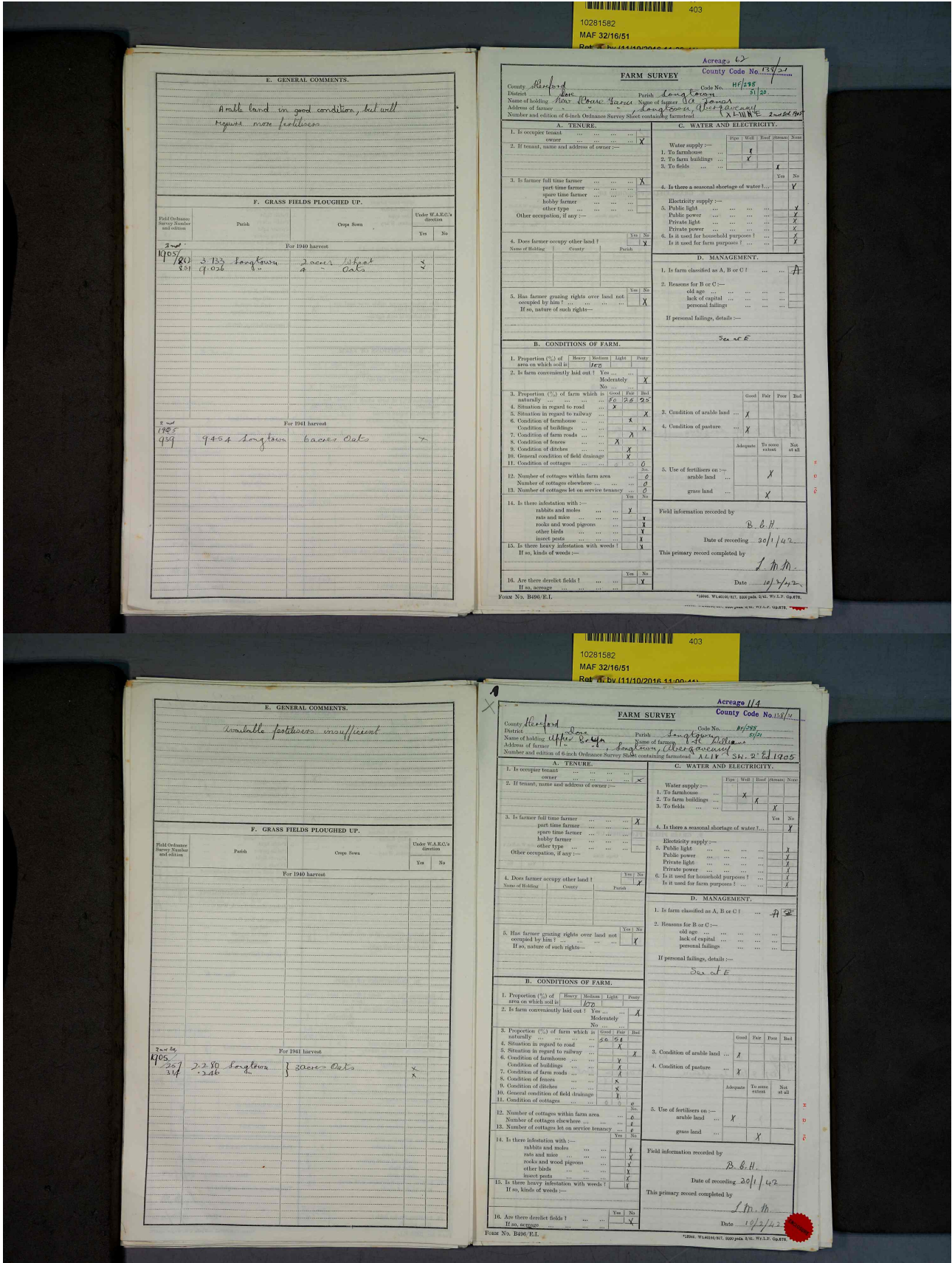
If so, kinds of weeds: *See A & B*

17. Are there derelict fields?

If so, acreage:

Form No. B496/E.L.

The History of Ewyas Lacy Document Record





The History of Ewyas Lacy Document Record

10281582
MAF 32/16/51
Ret. W. by (11/10/2016 14:00:44)

403

Acreage 40
County Code No. 128/54

FARM SURVEY
County *Hereford* District *Longleas* Parish *Longleas* Code No. *RE/285*
Name of holding *Longleas* Name of farmer *J. G. Jones*
Address of farmer *Longleas, Wiltshire*
Number and edition of each Ordnance Survey Sheet covering land surveyed *XI-V, 54, 2 & 3, 1905.*

A. TENURE.
1. Is occupier tenant? owner tenant
2. If tenant, name and address of owner:

C. WATER AND ELECTRICITY.
Water supply: 1. To farmhouse 2. To farm buildings 3. To fields
4. Is there a seasonal shortage of water?
Electricity supply: 5. Public light 6. Private light 7. Private power 8. Is it used for household purposes? 9. Is it used for farm purposes?

D. MANAGEMENT.
1. Is farm classified as A, B or C? A
2. Reasons for B or C: old age lack of capital personal failings If personal failings, details: *See A & E*

B. CONDITIONS OF FARM.
1. Proportion (%) of area on which soil is: Heavy Medium Light Poor
2. Is farm conveniently laid out? Yes No Moderately
3. Proportion (%) of farm which is naturally: Good Fair Poor Bad
4. Situation in regard to road: 5. Situation in regard to railway:
6. Condition of farmhouses: 7. Condition of farm roads: 8. Condition of fences: 9. Condition of ditches: 10. General condition of field drainage: 11. Condition of cottages: 12. Number of cottages within farm area: 13. Number of cottages elsewhere: 14. Is there infestation with: rabbits and moles rats and mice rooks and wood pigeons other birds insect pests 15. Is there heavy infestation with weeds? If so, kinds of weeds: 16. Are there derelict fields? If so, acreage:

E. GENERAL COMMENTS.
available fertilisers all used

F. GRASS FIELDS PLOUGHED UP.
Field Ordnance Survey Number and edition: *1905/787*
Field: *2nd 8 7/8 Longleas* Crop Sown: *5.5 acres Oats* Date: *1905*

10281582
MAF 32/16/51
Ret. W. by (11/10/2016 14:00:44)

403

Acreage 100
County Code No. 128/54

FARM SURVEY
County *Hereford* District *Longleas* Parish *Longleas* Code No. *RE/284*
Name of holding *Longleas* Name of farmer *J. G. Jones*
Address of farmer *Longleas, Wiltshire*
Number and edition of each Ordnance Survey Sheet covering land surveyed *XI-V, 54, 2 & 3, 1905.*

A. TENURE.
1. Is occupier tenant? owner tenant
2. If tenant, name and address of owner:

C. WATER AND ELECTRICITY.
Water supply: 1. To farmhouse 2. To farm buildings 3. To fields
4. Is there a seasonal shortage of water?
Electricity supply: 5. Public light 6. Private light 7. Private power 8. Is it used for household purposes? 9. Is it used for farm purposes?

D. MANAGEMENT.
1. Is farm classified as A, B or C? B
2. Reasons for B or C: old age lack of capital personal failings If personal failings, details:

B. CONDITIONS OF FARM.
1. Proportion (%) of area on which soil is: Heavy Medium Light Poor
2. Is farm conveniently laid out? Yes No Moderately
3. Proportion (%) of farm which is naturally: Good Fair Poor Bad
4. Situation in regard to road: 5. Situation in regard to railway:
6. Condition of farmhouses: 7. Condition of farm roads: 8. Condition of fences: 9. Condition of ditches: 10. General condition of field drainage: 11. Condition of cottages: 12. Number of cottages within farm area: 13. Number of cottages elsewhere: 14. Is there infestation with: rabbits and moles rats and mice rooks and wood pigeons other birds insect pests 15. Is there heavy infestation with weeds? If so, kinds of weeds: *Bracken* 16. Are there derelict fields? If so, acreage:

E. GENERAL COMMENTS.
available fertilisers all used

F. GRASS FIELDS PLOUGHED UP.
Field Ordnance Survey Number and edition: *1905/787*
Field: *1 1/2 Longleas* Crop Sown: *1.5 acres Oats* Date: *1905*



The History of Ewyas Lacy Document Record

10281582
MAF 32/16/51
Ret. No. 11/10/2016 11:00:44

403

Acricasa 44
County Code No. 128/53

County: Hereford
District: Hereford
Parish: Longtown
Name of holding: The Top

Code No. MAF 32/16/51
Name of farmer: J. Dossa
Address of farmer: The Top, Longtown, Hereford, Herefordshire

No. and edition of 6-inch O.S. Sheet containing farmstead: N11E 111/19/22

Form No. B496 (E.L.) (2000) (2016) (2017) (2018)

Form No. B496 (E.L.) (2000) (2016) (2017) (2018)

10281582
MAF 32/16/51
Ret. No. 11/10/2016 11:00:44

403

Acricasa 44
County Code No. 128/53

County: Hereford
District: Hereford
Parish: Longtown
Name of holding: The Top

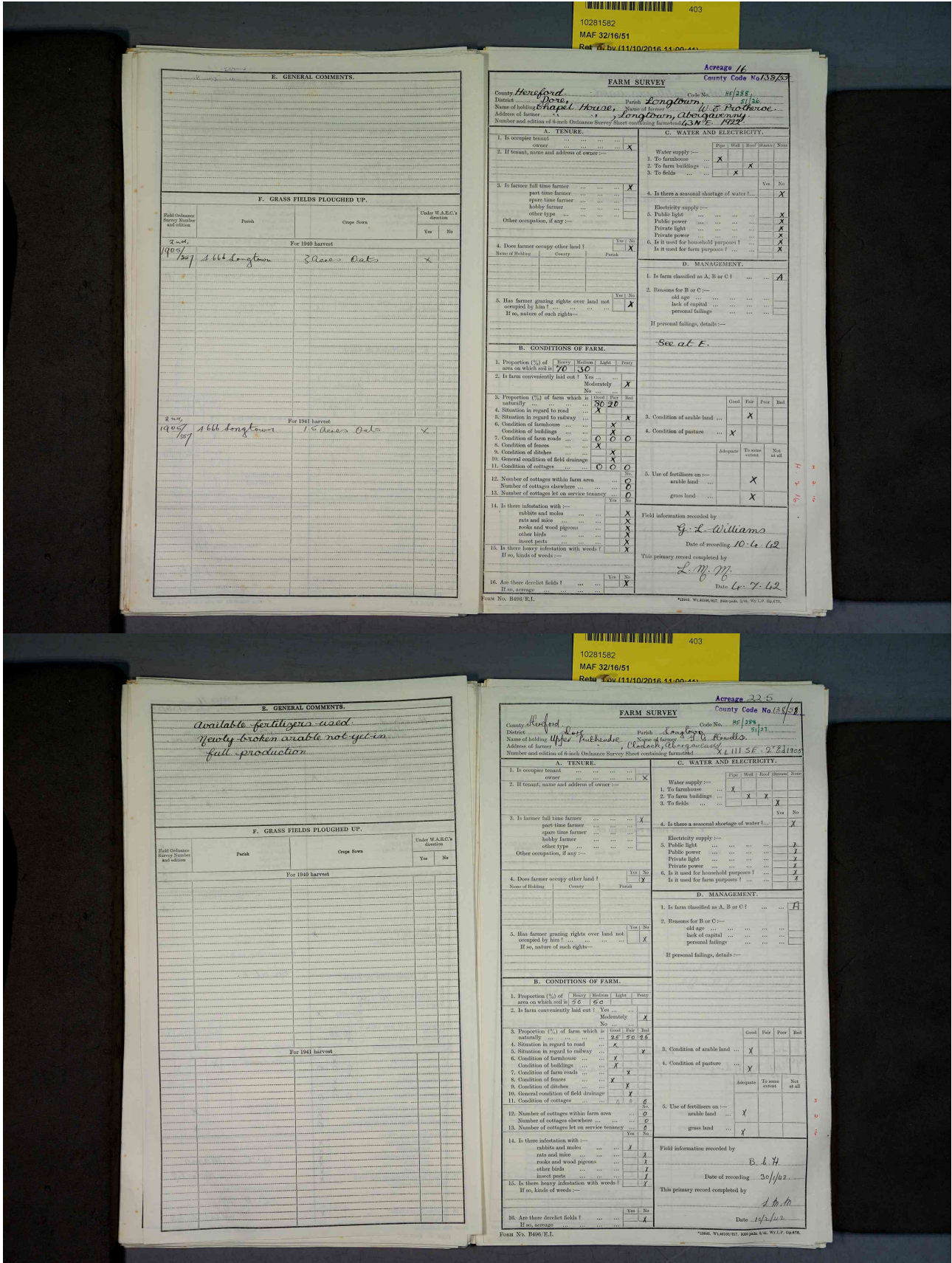
Code No. MAF 32/16/51
Name of farmer: J. Dossa
Address of farmer: The Top, Longtown, Hereford, Herefordshire

No. and edition of 6-inch O.S. Sheet containing farmstead: N11E 111/19/22

Form No. B496 (E.L.) (2000) (2016) (2017) (2018)

Form No. B496 (E.L.) (2000) (2016) (2017) (2018)

The History of Ewyas Lacy Document Record



The History of Ewyas Lacy Document Record

10281582
MAF 32/16/51
Return by (11/10/2016 14:00:44)

403

Acres 157

FARM SURVEY County Code No. 13/12

County Shropshire District Walsley Parish Walsley Date No. HE 289
 Name of holding Walsley Farm Name of farmer M. C. L. L. L.
 Address of farmer Walsley, Shropshire Street coaching farmstead X No. of other farms 1
 Number and edition of Sixth Ordnance Survey Sheet covering farmstead SN 6111 N.F. 34 1725

A. TENURE.

1. Is occupier tenant owner

2. If tenant, name and address of owner Walsley Farm, E.A.P. Walsley, Shropshire

3. Is farmer full time farmer part time farmer spare time farmer hobby farmer other type

Other occupation, if any Walsley

4. Does farmer occupy other land? Yes No
 Name of holding Walsley County Shropshire

5. Has farmer grazing rights over land not occupied by him? Yes No
 If so, nature of such rights Walsley

B. CONDITIONS OF FARM.

1. Proportion (%) of heavy medium light pump areas on which soil is 75 25

2. Is farm conveniently laid out? Yes No
 Moderately No

3. Proportion (%) of farm which is naturally level low high

4. Situation in regard to road 25 25 25

5. Situation in regard to railway

6. Condition of farmhouses

7. Condition of buildings

8. Condition of farm roads

9. Condition of fences

10. Condition of ditches

11. General condition of field drainage

12. Condition of cottages

12. Number of cottages within farm area 0
 Number of cottages elsewhere 0
 13. Number of cottages let on service tenancy 0

14. Is there infestation with rabbits and moles rats and mice rocks and wood pigeons other birds insect pests

15. Is there heavy infestation with weeds? Yes No
 If so, kinds of weeds Bracken

16. Are there derelict fields? Yes No
 If so, acreage Walsley

C. WATER AND ELECTRICITY.

Water supply

1. To farmhouses

2. To farm buildings

3. To fields

4. Is there a seasonal shortage of water? Yes No

Electricity supply

5. Public light

6. Private light

7. Private power

8. Is it used for household purposes? Yes No

9. Is it used for farm purposes? Yes No

D. MANAGEMENT.

1. Is farm classified as A, B or C? A B C

2. Reasons for B or C—
 old age

lack of capital

personal failings

If personal failings, details—
Lack of ambition & difficult farm to work

Field information received by B. L. H.
 Date of recording 30/1/42
 This primary record completed by L. H. H.
 Date 10/2/42

Form No. B490 (21)

10281582
MAF 32/16/51
Return by (11/10/2016 14:00:44)

403

Acres 75

FARM SURVEY County Code No. 13/12

County Shropshire District Walsley Parish Walsley Date No. HE 288
 Name of holding Walsley Farm Name of farmer M. C. L. L. L.
 Address of farmer Walsley, Shropshire Street coaching farmstead X No. of other farms 1
 Number and edition of Sixth Ordnance Survey Sheet covering farmstead SN 6111 N.F. 34 1725

A. TENURE.

1. Is occupier tenant owner

2. If tenant, name and address of owner Walsley Farm, E.A.P. Walsley, Shropshire

3. Is farmer full time farmer part time farmer spare time farmer hobby farmer other type

Other occupation, if any Walsley

4. Does farmer occupy other land? Yes No
 Name of holding Walsley County Shropshire

5. Has farmer grazing rights over land not occupied by him? Yes No
 If so, nature of such rights Walsley

B. CONDITIONS OF FARM.

1. Proportion (%) of heavy medium light pump areas on which soil is 100

2. Is farm conveniently laid out? Yes No
 Moderately No

3. Proportion (%) of farm which is naturally level low high

4. Situation in regard to road 25 25 25

5. Situation in regard to railway

6. Condition of farmhouses

7. Condition of buildings

8. Condition of farm roads

9. Condition of fences

10. Condition of ditches

11. General condition of field drainage

12. Condition of cottages

12. Number of cottages within farm area 0
 Number of cottages elsewhere 0
 13. Number of cottages let on service tenancy 0

14. Is there infestation with rabbits and moles rats and mice rocks and wood pigeons other birds insect pests

15. Is there heavy infestation with weeds? Yes No
 If so, kinds of weeds Bracken

16. Are there derelict fields? Yes No
 If so, acreage Walsley

C. WATER AND ELECTRICITY.

Water supply

1. To farmhouses

2. To farm buildings

3. To fields

4. Is there a seasonal shortage of water? Yes No

Electricity supply

5. Public light

6. Private light

7. Private power

8. Is it used for household purposes? Yes No

9. Is it used for farm purposes? Yes No

D. MANAGEMENT.

1. Is farm classified as A, B or C? A B C

2. Reasons for B or C—
 old age

lack of capital

personal failings

If personal failings, details—
Lack of ambition & difficult farm to work

Field information received by B. L. H.
 Date of recording 30/1/42
 This primary record completed by L. H. H.
 Date 10/2/42

Form No. B490 (21)

The History of Ewyas Lacy

Document Record

10281582
MAF 32/16/51
Return by (11/10/2016 14:00:44)

403

Increase 2.0
County Code No. 138/44
11/288
5/1/50

County Hereford Code No. 138/44
District Longtown Parish Longtown Name of farmer G. A. Johnson
Name of holding Old Sun Address of farmer Longtown, Herefordshire
Number and edition of 6-inch Ordnance Survey Sheet containing farmstead 1005 2nd Ed.

A. TENURE

1. Is occupier tenant or owner? owner

2. If tenant, name and address of owner? Mrs. Harris, 72 Abingdon, Longtown, Herefordshire

3. Is farmer full time farmer? part time farmer spare time farmer hobby farmer other type Other occupation, if any? Employed by Ordnance Factory Hereford

4. Does farmer occupy other land? Yes No

C. WATER AND ELECTRICITY

Water supply: 1. To farmhouse 2. To farm buildings 3. To fields

4. Is there a seasonal shortage of water? Yes No

Electricity supply: 5. Public light 6. Private light 7. Private power 8. Is it used for household purposes? 9. Is it used for farm purposes?

D. MANAGEMENT

1. Is farm classified as A, B or C? A B C

2. Reasons for B or C? old age lack of capital personal failings

If personal failings, details: Spare time

F. GRASS FIELDS PLOUGHED UP

Field Ordnance Survey Number and edition	Parish	Crops Sown	Under W.A.E.C.'s direction
For 1940 harvest			
1905/21	Longtown	5 Acres Oats	<input checked="" type="checkbox"/>
For 1941 harvest			
1905/22	Longtown	2 Acres Oats	<input checked="" type="checkbox"/>

B. CONDITIONS OF FARM

1. Proportion (%) of area on which soil is: Heavy Medium Light Peaty

2. Is farm conveniently laid out? Yes No

3. Proportion (%) of farm which is naturally: Good Fair Poor Bad

4. Situation in regard to road: A B C

5. Situation in regard to railway: A B C

6. Condition of farm roads: A B C

7. Condition of buildings: A B C

8. Condition of fences: A B C

9. Condition of ditches: A B C

10. General condition of field drainage: A B C

11. Condition of cottages: A B C

12. Number of cottages within farm area: 0 1 2 3 4 5 6 7 8 9 10 11 12 13 14 15 16 17 18 19 20 21 22 23 24 25 26 27 28 29 30 31 32 33 34 35 36 37 38 39 40 41 42 43 44 45 46 47 48 49 50

13. Number of cottages let on service tenancy: Yes No

14. Is there infestation with: rabbits and moles rats and mice rooks and wood pigeons other birds insect pests

15. Is there heavy infestation with weeds? Yes No

16. Are there derelict fields? Yes No

Field information recorded by: G. L. Williams
Date of recording: 10.6.62
This primary record completed by: L. M. M.
Date: 6.6.62

10281582
MAF 32/16/51
Return by (11/10/2016 14:00:44)

403

Acreage 7.2
County Code No. 138/44

County Hereford Code No. 138/44
District Longtown Parish Longtown Name of farmer G. A. Johnson
Name of holding Old Sun Address of farmer Longtown, Herefordshire
Number and edition of 6-inch Ordnance Survey Sheet containing farmstead 1005 2nd Ed.

A. TENURE

1. Is occupier tenant or owner? owner

2. If tenant, name and address of owner? Mrs. Harris, 72 Abingdon, Longtown, Herefordshire

3. Is farmer full time farmer? part time farmer spare time farmer hobby farmer other type Other occupation, if any? Employed by Ordnance Factory Hereford

4. Does farmer occupy other land? Yes No

C. WATER AND ELECTRICITY

Water supply: 1. To farmhouse 2. To farm buildings 3. To fields

4. Is there a seasonal shortage of water? Yes No

Electricity supply: 5. Public light 6. Private light 7. Private power 8. Is it used for household purposes? 9. Is it used for farm purposes?

D. MANAGEMENT

1. Is farm classified as A, B or C? A B C

2. Reasons for B or C? old age lack of capital personal failings

If personal failings, details: Spare time

F. GRASS FIELDS PLOUGHED UP

Field Ordnance Survey Number and edition	Parish	Crops Sown	Under W.A.E.C.'s direction
For 1940 harvest			
For 1941 harvest			

B. CONDITIONS OF FARM

1. Proportion (%) of area on which soil is: Heavy Medium Light Peaty

2. Is farm conveniently laid out? Yes No

3. Proportion (%) of farm which is naturally: Good Fair Poor Bad

4. Situation in regard to road: A B C

5. Situation in regard to railway: A B C

6. Condition of farm roads: A B C

7. Condition of buildings: A B C

8. Condition of fences: A B C

9. Condition of ditches: A B C

10. General condition of field drainage: A B C

11. Condition of cottages: A B C

12. Number of cottages within farm area: 0 1 2 3 4 5 6 7 8 9 10 11 12 13 14 15 16 17 18 19 20 21 22 23 24 25 26 27 28 29 30 31 32 33 34 35 36 37 38 39 40 41 42 43 44 45 46 47 48 49 50

13. Number of cottages let on service tenancy: Yes No

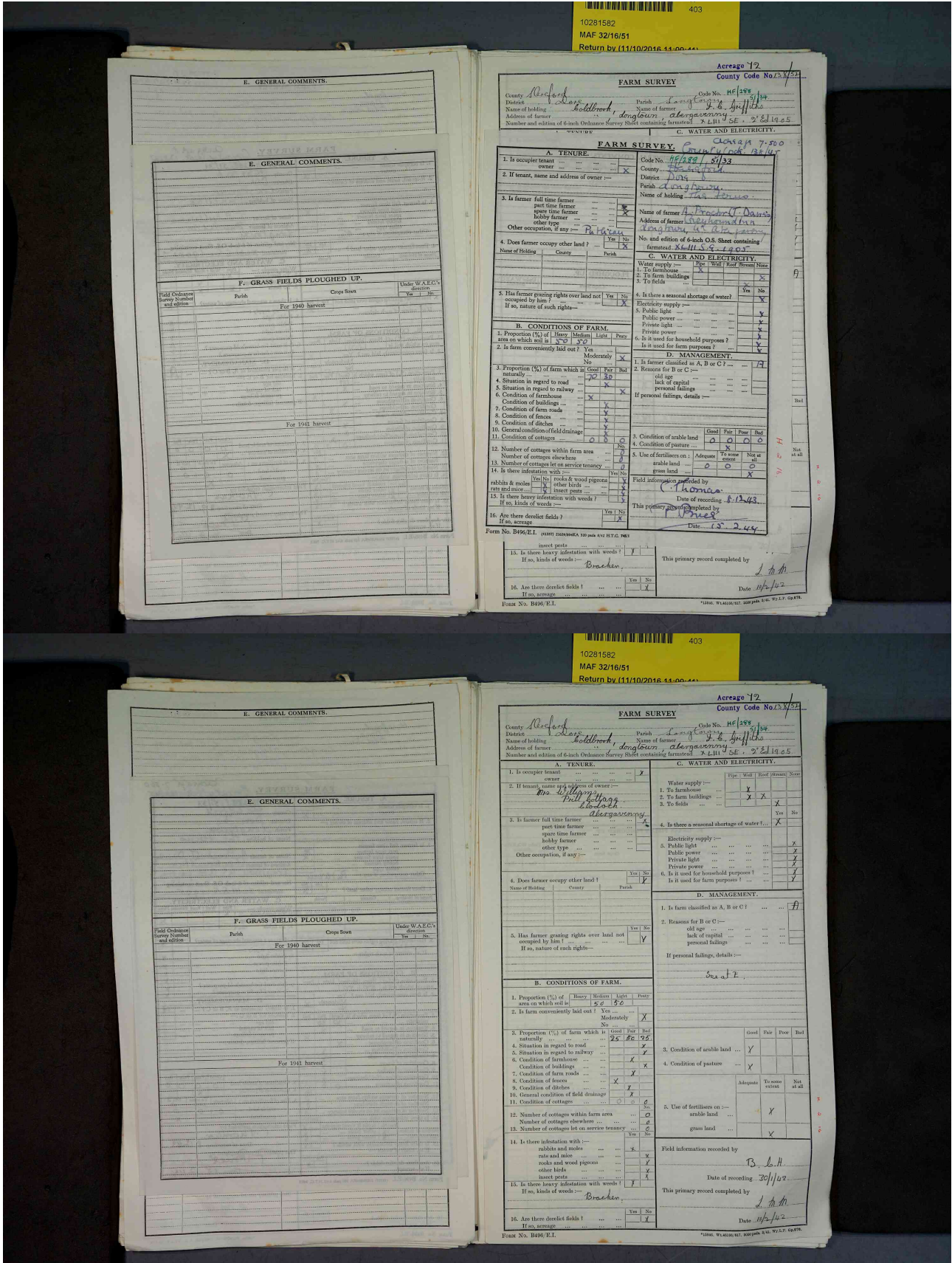
14. Is there infestation with: rabbits and moles rats and mice rooks and wood pigeons other birds insect pests

15. Is there heavy infestation with weeds? Yes No

16. Are there derelict fields? Yes No

Field information recorded by: G. L. Williams
Date of recording: 10.6.62
This primary record completed by: L. M. M.
Date: 6.6.62

The History of Ewyas Lacy Document Record



The History of Ewyas Lacy

Document Record

10281582
MAF 32/16/51
Return by (11/10/2016 14:00:44)

403

Average 90

FARM SURVEY County Code No. 138/94

County: *Hereford* Code No. *138/94*
 District: *Dore* Parish: *Longlawn* No. 10
 Name of holding: *Great 6 acres orchard of trees* *D. Mowbray*
 Address of farmer: *Wick, Aberystwyth* *X L 11 2 E 5 Ed 1905*
 Number and edition of 6-inch Ordnance Survey Sheet containing farmstead: *X L 11 2 E 5 Ed 1905*

A. TENURE.

1. Is occupier tenant owner ...

2. If tenant, name and address of owner ...

3. Is farmer full time farmer part time farmer ...
 spare time farmer ...
 hobby farmer ...
 other type ...
 Other occupation, if any ...

4. Does farmer occupy other land? Yes No
 Name of holding County Parish

5. Has farmer grazing rights over land not occupied by him? Yes No
 If so, nature of such rights ...

B. CONDITIONS OF FARM.

1. Proportion (%) of heavy medium light poor soils on which soil is ...

2. Is farm conveniently laid out? Yes No
 Moderately

3. Proportion (%) of farm which is Good Fair Poor Bad naturally ...

4. Situation in regard to road ...

5. Situation in regard to railway ...

6. Condition of farmhouse ...

7. Condition of farm roads ...

8. Condition of buildings ...

9. Condition of fences ...

10. Condition of ditches ...

11. General condition of field drainage ...

12. Condition of cottages ...

13. Number of cottages within farm area ...

14. Number of cottages elsewhere ...

15. Number of cottages let on service tenancy ...

16. Is there infestation with rabbits and moles ...
 rats and mice ...
 rooks and wood pigeons ...
 other birds ...
 insect pests ...

17. Is there heavy infestation with weeds?
 If so, kinds of weeds: *B. machina*

18. Are there derelict fields? Yes No
 If so, acreage ...

C. WATER AND ELECTRICITY.

Water supply:

1. To farmhouse ...

2. To farm buildings ...

3. To fields ...

4. Is there a seasonal shortage of water?

Electricity supply:

5. Public light ...

6. Public power ...

Private light ...

Private power ...

6. Is it used for household purposes?

Is it used for farm purposes?

D. MANAGEMENT.

1. Is farm classified as A, B or C? A B C

2. Reasons for B or C:

old age ...

lack of capital ...

personal failings ...

If personal failings, details: ...

Field information recorded by: *B. G. H.*
 Date of recording: *30/1/42*
 This primary record completed by: *J. H. H.*
 Date: *10/2/42*

Form No. B460 E.L.

10281582
MAF 32/16/51
Return by (11/10/2016 14:00:44)

403

Average 47

FARM SURVEY County Code No. 138/94

County: *Hereford* Code No. *138/94*
 District: *Dore* Parish: *Longlawn* No. 10
 Name of holding: *Swan Farm* *D. Davis*
 Address of farmer: *Wick, Aberystwyth* *X L 11 2 E 5 Ed 1905*
 Number and edition of 6-inch Ordnance Survey Sheet containing farmstead: *X L 11 2 E 5 Ed 1905*

A. TENURE.

1. Is occupier tenant owner ...

2. If tenant, name and address of owner ... *6. H. Jones, Llanidloes*

3. Is farmer full time farmer part time farmer ...
 spare time farmer ...
 hobby farmer ...
 other type ...
 Other occupation, if any: *Wick*

4. Does farmer occupy other land? Yes No
 Name of holding County Parish

5. Has farmer grazing rights over land not occupied by him? Yes No
 If so, nature of such rights ...

B. CONDITIONS OF FARM.

1. Proportion (%) of heavy medium light poor soils on which soil is ...

2. Is farm conveniently laid out? Yes No
 Moderately

3. Proportion (%) of farm which is Good Fair Poor Bad naturally ...

4. Situation in regard to road ...

5. Situation in regard to railway ...

6. Condition of farmhouse ...

7. Condition of farm roads ...

8. Condition of buildings ...

9. Condition of fences ...

10. Condition of ditches ...

11. General condition of field drainage ...

12. Condition of cottages ...

13. Number of cottages within farm area ...

14. Number of cottages elsewhere ...

15. Number of cottages let on service tenancy ...

16. Is there infestation with rabbits and moles ...
 rats and mice ...
 rooks and wood pigeons ...
 other birds ...
 insect pests ...

17. Is there heavy infestation with weeds?
 If so, kinds of weeds: *B. machina*

18. Are there derelict fields? Yes No
 If so, acreage ...

C. WATER AND ELECTRICITY.

Water supply:

1. To farmhouse ...

2. To farm buildings ...

3. To fields ...

4. Is there a seasonal shortage of water?

Electricity supply:

5. Public light ...

6. Public power ...

Private light ...

Private power ...

6. Is it used for household purposes?

Is it used for farm purposes?

D. MANAGEMENT.

1. Is farm classified as A, B or C? A B C

2. Reasons for B or C:

old age ...

lack of capital ...

personal failings ...

If personal failings, details: *See A & B*

Field information recorded by: *B. G. H.*
 Date of recording: *30/1/42*
 This primary record completed by: *J. H. H.*
 Date: *10/2/42*

Form No. B460 E.L.

The History of Ewyas Lacy Document Record

10281582
 MAF 32/16/51
 Return by (11/10/2016 14:00:44)

403
 Acreage 74
FARM SURVEY
 County Code No. 138/3
 County Hereford Code No. 41288
 District Salter Parish St Mary Church 5/137
 Name of holding Ewyas Lacy Name of farmer D. M. G. G. G. G.
 Address of farmer 11, Cleckley, Abington
 Number and edition of 6-inch Ordnance Survey Sheet containing land 244IV SW 244V

A. TENURE.

1. Is occupier tenant or owner? ... owner

2. If tenant, name and address of owner: 11, Cleckley, Abington

3. Is farmer full time farmer, part time farmer, spare time farmer, hobby farmer, or other type? ... full time farmer

4. Does farmer occupy other land? Yes No Yes No
 Name of holding None Parish None

B. CONDITIONS OF FARM.

1. Proportion (%) of area on which soil is: Heavy 50 Medium 40 Light 10 Poor 0

2. Is farm conveniently laid out? Yes No Moderately

3. Proportion (%) of farm which is naturally: Good 50 Fair 50 Poor 0

4. Situation in regard to road 5. Situation in regard to railway

6. Condition of farmhouse 7. Condition of farm roads

8. Condition of buildings 9. Condition of fences

10. Condition of ditches 11. General condition of field drainages

12. Condition of outages

13. Number of cottages within farm area 0
 Number of cottages elsewhere 0
 Number of cottages let on service tenancy 0

14. Is there infestation with: rabbits and mice rats and mice rocks and wood pigeons other birds insect pests

15. Is there heavy infestation with weeds? Yes No If so, kinds of weeds: Bracken

16. Are there derelict fields? Yes No If so, acreage 0

C. WATER AND ELECTRICITY.

1. Water supply: 1. To farmhouse 2. To farm buildings 3. To fields

4. Is there a seasonal shortage of water? Yes No

5. Electricity supply: Public light Public power Private light Private power

6. Is it used for household purposes? Yes No Is it used for farm purposes? Yes No

D. MANAGEMENT.

1. Is farm classified as A, B or C? B

2. Reasons for B or C: old age, lack of capital, personal failings

If personal failings, details: See A/E

Field information recorded by: J.S. & H.
 Date of recording: 30/1/42
 This primary record completed by: J.S. & H.
 Date: 10/2/42

10281582
 MAF 32/16/51
 Return by (11/10/2016 14:00:44)

403
 Acreage 106
FARM SURVEY
 County Code No. 138/3
 County Hereford Code No. 41288
 District Salter Parish St Mary Church 5/137
 Name of holding Ewyas Lacy Name of farmer D. M. G. G. G.
 Address of farmer 11, Cleckley, Abington
 Number and edition of 6-inch Ordnance Survey Sheet containing land 244IV SE 244V 1905

E. GENERAL COMMENTS.

There are difficulties in getting quail, and in getting a good crop in winter when a heavy snowfall occurs.

F. GRASS FIELDS PLOUGHED UP.

Field Ordnance Survey Number and edition	Parish	Crope Area	Under W.A.R.C.'s direction
For 1940 harvest			
200 1905/ 1100	2397 Longbarn	25 acres, wheat	<input checked="" type="checkbox"/>
103 1100	2673	20 - of land and coat	<input checked="" type="checkbox"/>
For 1941 harvest			

B. CONDITIONS OF FARM.

1. Proportion (%) of area on which soil is: Heavy 50 Medium 50 Light 0 Poor 0

2. Is farm conveniently laid out? Yes No Moderately

3. Proportion (%) of farm which is naturally: Good 25 Fair 25 Poor 50

4. Situation in regard to road 5. Situation in regard to railway

6. Condition of farmhouse 7. Condition of farm roads

8. Condition of buildings 9. Condition of fences

10. Condition of ditches 11. General condition of field drainages

12. Condition of outages

13. Number of cottages within farm area 0
 Number of cottages elsewhere 0
 Number of cottages let on service tenancy 0

14. Is there infestation with: rabbits and mice rats and mice rocks and wood pigeons other birds insect pests

15. Is there heavy infestation with weeds? Yes No If so, kinds of weeds: Bracken

16. Are there derelict fields? Yes No If so, acreage 0

C. WATER AND ELECTRICITY.

1. Water supply: 1. To farmhouse 2. To farm buildings 3. To fields

4. Is there a seasonal shortage of water? Yes No

5. Electricity supply: Public light Public power Private light Private power

6. Is it used for household purposes? Yes No Is it used for farm purposes? Yes No

D. MANAGEMENT.

1. Is farm classified as A, B or C? B

2. Reasons for B or C: lack of capital

If personal failings, details: lack of capital

Field information recorded by: J.S. & H.
 Date of recording: 30/1/42
 This primary record completed by: J.S. & H.
 Date: 10/2/42

The History of Ewyas Lacy

Document Record

10281582
MAF 32/16/51
Return by (11/10/2016 14:00:44)

403

Average 1011

FARM SURVEY
County Code No. HE/288

County Haverford District Dowry Parish Songlorey
Name of holding Dowry House, 1000 pignons Name of farmer J. H. Jones
Address of farm Cladock, Aberystwyth No. of holding 21
Number and edition of 6-inch Ordnance Survey Sheet containing farmstead X L1115 21 Ed 1905

F. GRASS FIELDS PLOUGHED UP.				
Field Ordnance Survey Number and edition	Park	Crops Sown	Under W.A.E.C.'s direction	
			Yes	No
For 1940 harvest				
<u>1905/1908</u>	<u>5 A 45 Songlorey</u>	<u>5 Acres Oats</u>	<input checked="" type="checkbox"/>	<input type="checkbox"/>
For 1941 harvest				
<u>1905/1908</u>	<u>5 118 Songlorey</u>	<u>6 Acres Affrond Oats</u>	<input checked="" type="checkbox"/>	<input type="checkbox"/>

B. CONDITIONS OF FARM.				
1. Proportion (%) of area on which soil is	Heavy	Medium	Light	Peaty
	25	25	25	25
2. Is farm conveniently laid out?	Yes <input checked="" type="checkbox"/> No <input type="checkbox"/>			
3. Proportion (%) of farm which is naturally				
	Good	Fair	Poor	Bad
4. Situation in regard to road	<input checked="" type="checkbox"/>	<input type="checkbox"/>	<input type="checkbox"/>	<input type="checkbox"/>
5. Situation in regard to railway	<input checked="" type="checkbox"/>	<input type="checkbox"/>	<input type="checkbox"/>	<input type="checkbox"/>
6. Condition of farmhouses	<input checked="" type="checkbox"/>	<input type="checkbox"/>	<input type="checkbox"/>	<input type="checkbox"/>
7. Condition of farm roads	<input checked="" type="checkbox"/>	<input type="checkbox"/>	<input type="checkbox"/>	<input type="checkbox"/>
8. Condition of fences	<input checked="" type="checkbox"/>	<input type="checkbox"/>	<input type="checkbox"/>	<input type="checkbox"/>
9. Condition of ditches	<input checked="" type="checkbox"/>	<input type="checkbox"/>	<input type="checkbox"/>	<input type="checkbox"/>
10. General condition of field drainage	<input checked="" type="checkbox"/>	<input type="checkbox"/>	<input type="checkbox"/>	<input type="checkbox"/>
11. Condition of cottages	<input checked="" type="checkbox"/>	<input type="checkbox"/>	<input type="checkbox"/>	<input type="checkbox"/>
12. Number of cottages within farm area	<u>6</u>			
Number of cottages elsewhere	<u>2</u>			
13. Number of cottages let on service tenancy	<u>1</u>			
14. Is there infestation with:-	rabbits and moles <input checked="" type="checkbox"/>			
rats and mice <input checked="" type="checkbox"/>	rocks and wood pigeons <input checked="" type="checkbox"/>			
other birds <input checked="" type="checkbox"/>	insect pests <input checked="" type="checkbox"/>			
15. Is there heavy infestation with weeds? If so, kinds of weeds:-	<u>2</u> <u>3</u>			
16. Are there shelter fields? If so, acreage	Yes <input type="checkbox"/> No <input checked="" type="checkbox"/>			

C. WATER AND ELECTRICITY.			
Water supply:-	Type	Well	Hand (Stream) Non
1. To farmhouse		<input checked="" type="checkbox"/>	<input type="checkbox"/>
2. To farm buildings		<input checked="" type="checkbox"/>	<input type="checkbox"/>
3. To fields		<input type="checkbox"/>	<input checked="" type="checkbox"/>
4. Is there a seasonal shortage of water? <input checked="" type="checkbox"/>			
Electricity supply:-			
5. Public light		<input checked="" type="checkbox"/>	<input type="checkbox"/>
Public power		<input checked="" type="checkbox"/>	<input type="checkbox"/>
Private light		<input checked="" type="checkbox"/>	<input type="checkbox"/>
Private power		<input checked="" type="checkbox"/>	<input type="checkbox"/>
6. Is it used for household purposes?		<input checked="" type="checkbox"/>	<input type="checkbox"/>
Is it used for farm purposes?		<input checked="" type="checkbox"/>	<input type="checkbox"/>

D. MANAGEMENT.			
1. Is farm classified as A, B or C?	<u>A</u>		
2. Reasons for B or C:-	old age <input type="checkbox"/>		
lack of capital <input type="checkbox"/>	personal failings <input type="checkbox"/>		
If personal failings, details:-			
Field information recorded by <u>B. G. H.</u>			
Date of recording <u>30/1/42</u>			
This primary record compiled by <u>J. H. H.</u>			
Date <u>10/2/42</u>			

FORM W.A.E.C. 511, 800 PAGES, 6 D. W.S.P. 50/478.

10281582
MAF 32/16/51
Return by (11/10/2016 14:00:44)

403

Average 112

FARM SURVEY
County Code No. HE/288

County Haverford District Dowry Parish Songlorey
Name of holding Cladock Name of farmer J. H. Jones
Address of farm Cladock, Aberystwyth No. of holding 21
Number and edition of 6-inch Ordnance Survey Sheet containing farmstead X L1115 21 Ed 1905

F. GRASS FIELDS PLOUGHED UP.				
Field Ordnance Survey Number and edition	Park	Crops Sown	Under W.A.E.C.'s direction	
			Yes	No
For 1940 harvest				
<u>1905/1908</u>	<u>11, 531 Songlorey</u>	<u>3 acres oats</u>	<input checked="" type="checkbox"/>	<input type="checkbox"/>

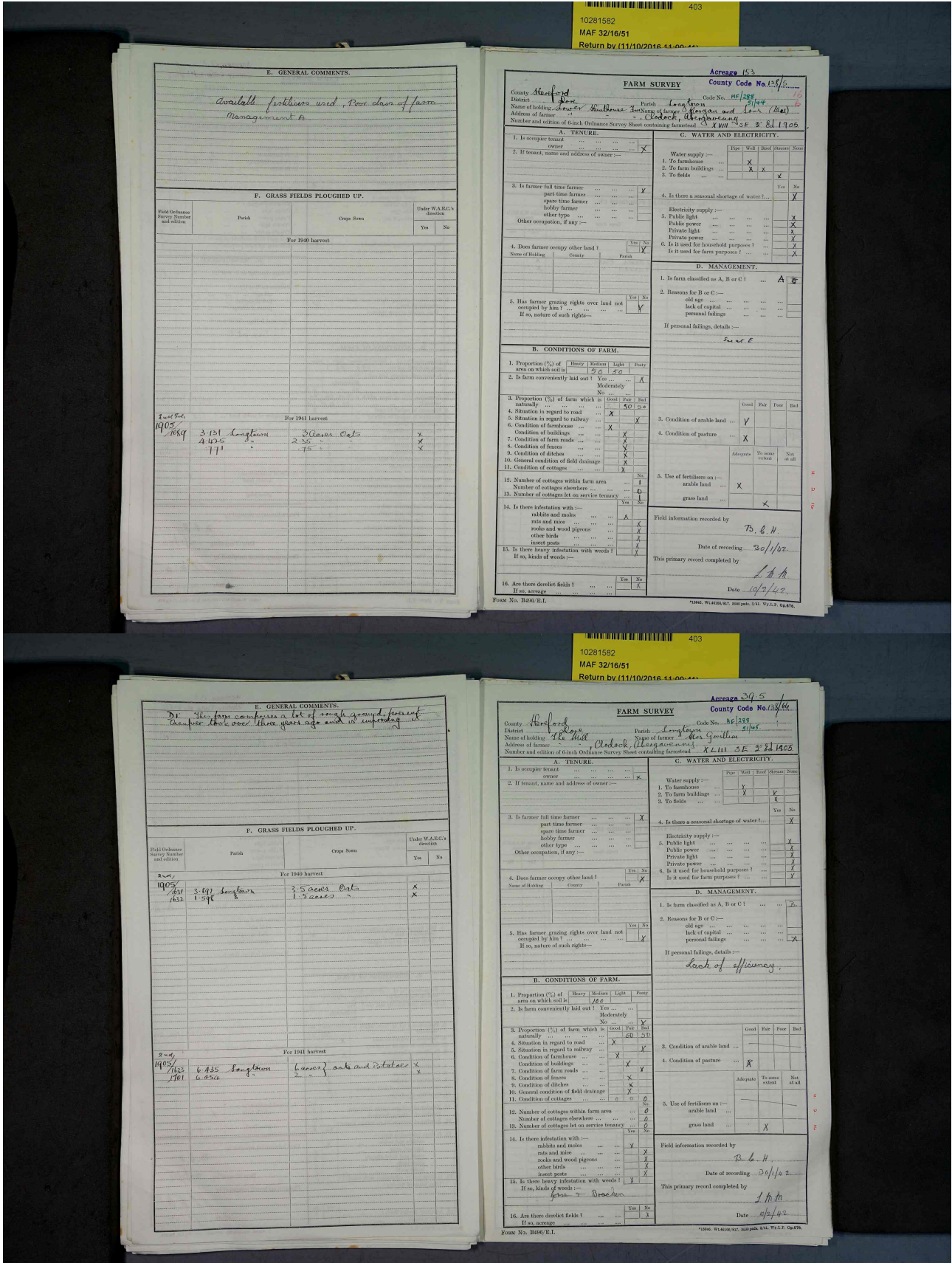
B. CONDITIONS OF FARM.				
1. Proportion (%) of area on which soil is	Heavy	Medium	Light	Peaty
	25	25	25	25
2. Is farm conveniently laid out?	Yes <input checked="" type="checkbox"/> No <input type="checkbox"/>			
3. Proportion (%) of farm which is naturally				
	Good	Fair	Poor	Bad
4. Situation in regard to road	<input checked="" type="checkbox"/>	<input type="checkbox"/>	<input type="checkbox"/>	<input type="checkbox"/>
5. Situation in regard to railway	<input checked="" type="checkbox"/>	<input type="checkbox"/>	<input type="checkbox"/>	<input type="checkbox"/>
6. Condition of farmhouses	<input checked="" type="checkbox"/>	<input type="checkbox"/>	<input type="checkbox"/>	<input type="checkbox"/>
7. Condition of farm roads	<input checked="" type="checkbox"/>	<input type="checkbox"/>	<input type="checkbox"/>	<input type="checkbox"/>
8. Condition of fences	<input checked="" type="checkbox"/>	<input type="checkbox"/>	<input type="checkbox"/>	<input type="checkbox"/>
9. Condition of ditches	<input checked="" type="checkbox"/>	<input type="checkbox"/>	<input type="checkbox"/>	<input type="checkbox"/>
10. General condition of field drainage	<input checked="" type="checkbox"/>	<input type="checkbox"/>	<input type="checkbox"/>	<input type="checkbox"/>
11. Condition of cottages	<input checked="" type="checkbox"/>	<input type="checkbox"/>	<input type="checkbox"/>	<input type="checkbox"/>
12. Number of cottages within farm area	<u>6</u>			
Number of cottages elsewhere	<u>2</u>			
13. Number of cottages let on service tenancy	<u>1</u>			
14. Is there infestation with:-	rabbits and moles <input checked="" type="checkbox"/>			
rats and mice <input checked="" type="checkbox"/>	rocks and wood pigeons <input checked="" type="checkbox"/>			
other birds <input checked="" type="checkbox"/>	insect pests <input checked="" type="checkbox"/>			
15. Is there heavy infestation with weeds? If so, kinds of weeds:-	<u>2</u> <u>3</u>			
16. Are there shelter fields? If so, acreage	Yes <input type="checkbox"/> No <input checked="" type="checkbox"/>			

C. WATER AND ELECTRICITY.			
Water supply:-	Type	Well	Hand (Stream) Non
1. To farmhouse		<input checked="" type="checkbox"/>	<input type="checkbox"/>
2. To farm buildings		<input checked="" type="checkbox"/>	<input type="checkbox"/>
3. To fields		<input type="checkbox"/>	<input checked="" type="checkbox"/>
4. Is there a seasonal shortage of water? <input checked="" type="checkbox"/>			
Electricity supply:-			
5. Public light		<input checked="" type="checkbox"/>	<input type="checkbox"/>
Public power		<input checked="" type="checkbox"/>	<input type="checkbox"/>
Private light		<input checked="" type="checkbox"/>	<input type="checkbox"/>
Private power		<input checked="" type="checkbox"/>	<input type="checkbox"/>
6. Is it used for household purposes?		<input checked="" type="checkbox"/>	<input type="checkbox"/>
Is it used for farm purposes?		<input checked="" type="checkbox"/>	<input type="checkbox"/>

D. MANAGEMENT.			
1. Is farm classified as A, B or C?	<u>A</u>		
2. Reasons for B or C:-	old age <input type="checkbox"/>		
lack of capital <input type="checkbox"/>	personal failings <input type="checkbox"/>		
If personal failings, details:-			
Field information recorded by <u>See A & E</u>			
Date of recording <u>30/1/42</u>			
This primary record compiled by <u>J. H. H.</u>			
Date <u>10/2/42</u>			

FORM W.A.E.C. 511, 800 PAGES, 6 D. W.S.P. 50/478.

The History of Ewyas Lacy Document Record





The History of Ewyas Lacy Document Record

10281582
MAF 32/16/51
Return by (11/10/2016 14:00:00)

403

Acres 14.0
County Code No. 135/11

County *Hereford* District *Little Witley* Parish *Langton* Code No. *15/285*
Name of holding *Little Witley* Name of type of house *51/40*
Address of farmer *Walterbone, Herefordshire*
Number and edition of 6-inch Ordnance Survey Sheet containing farmstead *111100 3rd Ed 1905*

FARM SURVEY

A. TENURE

1. Is occupier tenant ... owner ...
2. If tenant, name and address of owner ...

3. Is farmer full time farmer ... part time farmer ...
spare time farmer ...
hobby farmer ...
other type ...
Other occupation, if any ...

4. Does farmer occupy other land? Yes No
Name of holding ... County ... Parish ...

5. Has farmer grazing rights over land not occupied by him? Yes No
If so, nature of such rights ...

B. CONDITIONS OF FARM

1. Proportion (%) of area on which soil is Heavy Medium Light Peaty
2. Is farm conveniently laid out? Yes No
3. Proportion (%) of farm which is naturally ... Good Fair Poor Bad
4. Situation in regard to road ...
5. Situation in regard to railway ...
6. Condition of farmhouse ...
7. Condition of farm roads ...
8. Condition of fences ...
9. Condition of ditches ...
10. General condition of field drainage ...
11. Condition of cottages ...
12. Number of cottages within farm area ...
Number of cottages elsewhere ...
13. Number of cottages let on service tenancy ...
14. Is there infestation with ...
rabbits and moles ...
rats and mice ...
rooks and wood pigeons ...
other birds ...
insect pests ...
15. Is there heavy infestation with weeds? Yes No
If so, kinds of weeds: *Bracken*
16. Are there derelict fields? Yes No
If so, acreage ...

C. WATER AND ELECTRICITY

Water supply: 1. To farmhouse 2. To farm buildings 3. To fields

4. Is there a seasonal shortage of water? Yes No

Electricity supply: 5. Public power 6. Private light 7. Private power 8. Is it used for household purposes? 9. Is it used for farm purposes?

D. MANAGEMENT

1. Is farm classified as A, B or C? ... A B C
2. Reasons for B or C: ... old age lack of capital personal failings
If personal failings, details: ...

Field information recorded by *B. L. H.*
Date of recording *30/1/42*
This primary record completed by *B. L. H.*
Date *10/2/42*

FORM NO. B405 E.L.

10281582
MAF 32/16/51
Return by (11/10/2016 14:00:00)

403

Acres 29.5
County Code No. 135/11

County *Hereford* District *Little Witley* Parish *Langton* Code No. *15/285*
Name of holding *Little Witley* Name of type of house *51/40*
Address of farmer *Walterbone, Herefordshire*
Number and edition of 6-inch Ordnance Survey Sheet containing farmstead *111100 3rd Ed 1905*

FARM SURVEY

A. TENURE

1. Is occupier tenant ... owner ...
2. If tenant, name and address of owner ...

3. Is farmer full time farmer ... part time farmer ...
spare time farmer ...
hobby farmer ...
other type ...
Other occupation, if any ... *Postman*

4. Does farmer occupy other land? Yes No
Name of holding ... County ... Parish ...

5. Has farmer grazing rights over land not occupied by him? Yes No
If so, nature of such rights ...

B. CONDITIONS OF FARM

1. Proportion (%) of area on which soil is Heavy Medium Light Peaty
2. Is farm conveniently laid out? Yes No
3. Proportion (%) of farm which is naturally ... Good Fair Poor Bad
4. Situation in regard to road ...
5. Situation in regard to railway ...
6. Condition of farmhouse ...
7. Condition of farm roads ...
8. Condition of fences ...
9. Condition of ditches ...
10. General condition of field drainage ...
11. Condition of cottages ...
12. Number of cottages within farm area ...
Number of cottages elsewhere ...
13. Number of cottages let on service tenancy ...
14. Is there infestation with ...
rabbits and moles ...
rats and mice ...
rooks and wood pigeons ...
other birds ...
insect pests ...
15. Is there heavy infestation with weeds? Yes No
If so, kinds of weeds: *Bracken*
16. Are there derelict fields? Yes No
If so, acreage ...

C. WATER AND ELECTRICITY

Water supply: 1. To farmhouse 2. To farm buildings 3. To fields

4. Is there a seasonal shortage of water? Yes No

Electricity supply: 5. Public power 6. Private light 7. Private power 8. Is it used for household purposes? 9. Is it used for farm purposes?

D. MANAGEMENT

1. Is farm classified as A, B or C? ... A B C
2. Reasons for B or C: ... old age lack of capital personal failings
If personal failings, details: *Lack of efficiency*

Field information recorded by *B. L. H.*
Date of recording *30/1/42*
This primary record completed by *B. L. H.*
Date *10/2/42*

FORM NO. B405 E.L.

The History of Ewyas Lacy Document Record

10281582
MAF 32/16/51
Return by (11/10/2016 14:00:44)

403

Acreage 27
County Code No. 136/63

FARM SURVEY

County Hereford District Hereford Parish Langton Code No. H1388
 Name of holding Middle Bank Name of farmer W. D. Williams
 Address of farmer Walter Street, Hereford
 Number and edition of 6-inch Ordnance Survey Sheet containing farmstead 91X 49 2 & 1905

A. TENURE.

1. Is occupier tenant? owner
 2. If tenant, name and address of owner: _____
 3. Is farmer full time farmer? part time farmer
 space time farmer hobby farmer
 other type
 Other occupation, if any: _____
 4. Does farmer occupy other land? Yes No
 Name of holding: _____ County: _____ Parish: _____

C. WATER AND ELECTRICITY.

Water supply: _____
 1. To farmhouse: Yes No
 2. To farm buildings: Yes No
 3. To fields: Yes No
 4. Is there a seasonal shortage of water? Yes No
 Electricity supply: _____
 5. Public light: Yes No
 6. Private power: Yes No
 7. Private power: Yes No
 8. Is it used for household purposes? Yes No
 9. Is it used for farm purposes? Yes No

D. MANAGEMENT.

1. Is farm classified as A, B or C? A B C
 2. Reasons for B or C: old age lack of capital personal failings
 If personal failings, details: _____
 S. a. t. E.

B. CONDITIONS OF FARM.

1. Proportion (%) of area on which soil is: Heavy Medium Light Free
 2. Is farm conveniently laid out? Yes No
 3. Proportion (%) of farm which is naturally: Good Fair Poor Bad
 4. Situation in regard to road: 10 60 30
 5. Situation in regard to railway: Yes No
 6. Condition of farmhouse: X
 7. Condition of farm roads: X
 8. Condition of fences: X
 9. Condition of ditches: X
 10. General condition of field drainage: X
 11. Condition of cottages: A B C
 12. Number of cottages within farm area: 0
 13. Number of cottages let on service tenancy: 0
 14. Is there infestation with: rabbits and minks Yes No
 rats and mice Yes No
 rooks and wood pigeons Yes No
 other birds Yes No
 insect pests Yes No
 15. Is there heavy infestation with weeds? Yes No
 If so, kinds of weeds: _____
 16. Are there derelict fields? Yes No
 If so, acreage: _____

F. GRASS FIELDS PLOUGHED UP.

Field Ordnance Survey Number and edition	Parish	Crops Sown	Under W.A.R.C.A. direction
For 1940 harvest			
2nd Ed. 1905/1903	Langton	2 Acres Oats	X
For 1941 harvest			
2nd Ed. 1905/1903	Langton	1.5 Acres Oats	X

FORM No. B496 F.I. *1986. W.A.R.C.A. 97. 100 pgs. 44s. W.P.L.P. 02/87.

10281582
MAF 32/16/51
Return by (11/10/2016 14:00:44)

403

Acreage 135
County Code No. 136/63

FARM SURVEY

County Hereford District Hereford Parish Langton Code No. H1388
 Name of holding Great Bank Name of farmer W. D. Williams
 Address of farmer Walter Street, Hereford
 Number and edition of 6-inch Ordnance Survey Sheet containing farmstead 91X 49 2 & 1905

A. TENURE.

1. Is occupier tenant? owner
 2. If tenant, name and address of owner: _____
 3. Is farmer full time farmer? part time farmer
 space time farmer hobby farmer
 other type
 Other occupation, if any: _____
 4. Does farmer occupy other land? Yes No
 Name of holding: _____ County: _____ Parish: _____

C. WATER AND ELECTRICITY.

Water supply: _____
 1. To farmhouse: Yes No
 2. To farm buildings: Yes No
 3. To fields: Yes No
 4. Is there a seasonal shortage of water? Yes No
 Electricity supply: _____
 5. Public light: Yes No
 6. Private power: Yes No
 7. Private power: Yes No
 8. Is it used for household purposes? Yes No
 9. Is it used for farm purposes? Yes No

D. MANAGEMENT.

1. Is farm classified as A, B or C? A B C
 2. Reasons for B or C: old age lack of capital personal failings
 If personal failings, details: _____
 S. a. t. E.

B. CONDITIONS OF FARM.

1. Proportion (%) of area on which soil is: Heavy Medium Light Free
 2. Is farm conveniently laid out? Yes No
 3. Proportion (%) of farm which is naturally: Good Fair Poor Bad
 4. Situation in regard to road: 10 60 30
 5. Situation in regard to railway: Yes No
 6. Condition of farmhouse: X
 7. Condition of farm roads: X
 8. Condition of fences: X
 9. Condition of ditches: X
 10. General condition of field drainage: X
 11. Condition of cottages: A B C
 12. Number of cottages within farm area: 0
 13. Number of cottages let on service tenancy: 0
 14. Is there infestation with: rabbits and minks Yes No
 rats and mice Yes No
 rooks and wood pigeons Yes No
 other birds Yes No
 insect pests Yes No
 15. Is there heavy infestation with weeds? Yes No
 If so, kinds of weeds: _____
 16. Are there derelict fields? Yes No
 If so, acreage: _____

F. GRASS FIELDS PLOUGHED UP.

completely fertilisers all used, been ploughed and not get up to concert fields
None of the land in very good field

Field Ordnance Survey Number and edition	Parish	Crops Sown	Under W.A.R.C.A. direction
For 1940 harvest			
2nd Ed. 1905/1903	Langton	2 Acres Oats	X
For 1941 harvest			
2nd Ed. 1905/1903	Langton	2 Acres Oats	X

FORM No. B496 F.I. *1986. W.A.R.C.A. 97. 100 pgs. 44s. W.P.L.P. 02/87.

The History of Ewyas Lacy Document Record

10281582
MAF 32/16/51
Return by 11/10/2016 14:00:44

Access 132
County Code No. 48/1/10

FARM SURVEY

County *Hereford* District *Hereford* Code No. *HE/188*
 Name of holding *Wynnet House, Wynnet Farm, W. Wynnet* Parish *Wynnet* Code No. *41150*
 Address of farmer *Wynnet House, Wynnet Farm, W. Wynnet* Name of farmer *Wynnet*
 Number and edition of 6-inch Ordnance Survey Sheet containing farmstead *XL 1150 W, 2^{ed} 1940*

A. TENURE.

1. Is occupier tenant owner

2. If tenant, name and address of owner: _____

3. Is farmer full time farmer part time farmer spare time farmer hobby farmer other type _____
 Other occupation, if any: _____

4. Does farmer occupy other land? Name of holding _____ County _____ Parish _____

5. Has farmer grazing rights over land not occupied by him? If so, nature of such rights: _____

B. CONDITIONS OF FARM.

1. Proportion (%) of heavy medium light poor soils on which soil is: *50 50*

2. Is farm conveniently laid out? Yes No Moderately

3. Proportion (%) of farm which is (land) (pasture) (timber) (water) naturally: *20 50 30*

4. Situation in regard to road: *Y*

5. Situation in regard to railway: *Y*

6. Condition of farmhouse: *Y*

7. Condition of farm roads: *Y*

8. Condition of fences: *Y*

9. Condition of ditches: *Y*

10. General condition of field drainage: *Y*

11. Condition of cottages: *0*

12. Number of cottages within farm area: *0*

13. Number of cottages let on service tenancy: *0*

14. Is there infestation with rabbits and moles: *Y*
 rats and mice: *Y*
 rooks and wood pigeons: *Y*
 other birds: *Y*
 insect pests: *Y*

15. Is there heavy infestation with weeds? If so, kinds of weeds: *Bracken*

16. Are there desert fields? If so, acreage: *Y*

C. WATER AND ELECTRICITY.

Water supply:

1. To farmhouse: *Y*

2. To farm buildings: *Y*

3. To fields: *Y*

4. Is there a seasonal shortage of water? *Y*

Electricity supply:

5. Public light: *Y*

6. Private light: *Y*

7. Private power: *Y*

8. Is it used for household purposes? *Y*

9. Is it used for farm purposes? *Y*

D. MANAGEMENT.

1. Is farm classified as A, B or C? *A*

2. Reasons for B or C: *old age, lack of capital, personal failings*

If personal failings, details: *See at E.*

F. GRASS FIELDS PLOUGHED UP.

Field Ordnance Survey Number and edition	Parish	Crops Sown	State W.A.R.D.'s direction
For 1940 harvest			
<i>200/1905</i>	<i>Wynnet</i>	<i>5.261 Longdown 6 acres oats</i>	<i>Y</i>
For 1941 harvest			
<i>200/1905</i>	<i>Wynnet</i>	<i>3.116 Longdown } one field horses oats</i>	<i>Y</i>
<i>4</i>	<i>Wynnet</i>	<i>3.121</i>	<i>Y</i>

Form No. B196/E.L.

10281582
MAF 32/16/51
Return by 11/10/2016 14:00:44

Access 60
County Code No. 48/1/10

FARM SURVEY

County *Hereford* District *Hereford* Code No. *HE/188*
 Name of holding *Wynnet House, Wynnet Farm, W. Wynnet* Parish *Wynnet* Code No. *41150*
 Address of farmer *Wynnet House, Wynnet Farm, W. Wynnet* Name of farmer *Wynnet*
 Number and edition of 6-inch Ordnance Survey Sheet containing farmstead *XL 1150 W, 2^{ed} 1940*

A. TENURE.

1. Is occupier tenant owner

2. If tenant, name and address of owner: _____

3. Is farmer full time farmer part time farmer spare time farmer hobby farmer other type _____
 Other occupation, if any: _____

4. Does farmer occupy other land? Name of holding _____ County _____ Parish _____

5. Has farmer grazing rights over land not occupied by him? If so, nature of such rights: _____

B. CONDITIONS OF FARM.

1. Proportion (%) of heavy medium light poor soils on which soil is: *50 50*

2. Is farm conveniently laid out? Yes No Moderately

3. Proportion (%) of farm which is (land) (pasture) (timber) (water) naturally: *20 50 30*

4. Situation in regard to road: *Y*

5. Situation in regard to railway: *Y*

6. Condition of farmhouse: *Y*

7. Condition of farm roads: *Y*

8. Condition of fences: *Y*

9. Condition of ditches: *Y*

10. General condition of field drainage: *Y*

11. Condition of cottages: *0*

12. Number of cottages within farm area: *0*

13. Number of cottages let on service tenancy: *0*

14. Is there infestation with rabbits and moles: *Y*
 rats and mice: *Y*
 rooks and wood pigeons: *Y*
 other birds: *Y*
 insect pests: *Y*

15. Is there heavy infestation with weeds? If so, kinds of weeds: *Bracken*

16. Are there desert fields? If so, acreage: *Y*

C. WATER AND ELECTRICITY.

Water supply:

1. To farmhouse: *Y*

2. To farm buildings: *Y*

3. To fields: *Y*

4. Is there a seasonal shortage of water? *Y*

Electricity supply:

5. Public light: *Y*

6. Private light: *Y*

7. Private power: *Y*

8. Is it used for household purposes? *Y*

9. Is it used for farm purposes? *Y*

D. MANAGEMENT.

1. Is farm classified as A, B or C? *A*

2. Reasons for B or C: *old age, lack of capital, personal failings*

If personal failings, details: *See at E.*

F. GRASS FIELDS PLOUGHED UP.

Field Ordnance Survey Number and edition	Parish	Crops Sown	State W.A.R.D.'s direction
For 1940 harvest			
<i>200/1905</i>	<i>Wynnet</i>	<i>2.870 Longdown 2.5 Acres Oats</i>	<i>Y</i>
For 1941 harvest			
<i>200/1905</i>	<i>Wynnet</i>	<i>5.849 Longdown 5.5 Acres Oats</i>	<i>Y</i>
<i>484</i>	<i>Wynnet</i>	<i>5.748</i>	<i>Y</i>

Form No. B196/E.L.

The History of Ewyas Lacy Document Record

10281582
MAF 32/16/51
Return by 11/10/2016 14:00:00

403

Accresce 260
County Code No. 158/200

FARM SURVEY
County: Hereford
District: Ross
Parish: Longtown
Name of holding: Ross
Address of farmer: Ross
Name of farmer: Ross
Number and edition of 6-inch Ordnance Survey Sheet containing farmstead: XLIV 541 2 81 1905

A. TENURE.
1. Is occupier tenant? ... No
2. If tenant, name and address of owner: ...
3. Is farmer full time farmer? ... Yes
part time farmer ...
space time farmer ...
hobby farmer ...
Other occupation, if any: ...

C. WATER AND ELECTRICITY.
Water supply: ...
1. To farmhouse ... Yes
2. To farm buildings ... Yes
3. To fields ... Yes
4. Is there a seasonal shortage of water? ... Yes
Electricity supply: ...
5. Public light ... Yes
6. Private power ... Yes
7. Private power ... Yes
8. Is it used for household purposes? ... Yes
9. Is it used for farm purposes? ... Yes

D. MANAGEMENT.
1. Is farm classified as A, B or C? ... A
2. Reasons for B or C: ...
If personal failings, details: ...
lack of experience in arable farming

B. CONDITIONS OF FARM.
1. Proportion (%) of heavy, medium, light, pasture arms on which land is ...
2. Is farm conveniently laid out? ... Yes
3. Proportion (%) of farm which is naturally, good, fair, poor, bad ...
4. Situation in regard to road ... Good
5. Situation in regard to railway ... Fair
6. Condition of farmhouses ... Fair
7. Condition of farm roads ... Fair
8. Condition of fences ... Fair
9. Condition of ditches ... Fair
10. General condition of field drainage ... Fair
11. Condition of cottages ... Fair
12. Number of cottages within farm area ...
13. Number of cottages let on service tenancy ...
14. Is there infestation with rabbits and minks, rats and mice, rooks and wood pigeons, other birds, insect pests ...
15. Is there heavy infestation with weeds? ... Yes
If so, kinds of weeds: ...
16. Are there derelict fields? ... Yes
If so, acreage: ...

F. GRASS FIELDS PLOUGHED UP.
Field Ordnance Survey Number and edition
Parish
Ordnance Survey
Under W.A.R.C.A. direction
Yes No
For 1940 harvest
1028/1047 59H Longtown 3 Acres Oats X

10281582
MAF 32/16/51
Return by 11/10/2016 14:00:00

403

Accresce 54
County Code No. 158/200

FARM SURVEY
County: Hereford
District: Ross
Parish: Longtown
Name of holding: Ross
Address of farmer: Ross
Name of farmer: Ross
Number and edition of 6-inch Ordnance Survey Sheet containing farmstead: XLIV 541 2 81 1905

A. TENURE.
1. Is occupier tenant? ... No
2. If tenant, name and address of owner: ...
3. Is farmer full time farmer? ... Yes
part time farmer ...
space time farmer ...
hobby farmer ...
Other occupation, if any: ...

C. WATER AND ELECTRICITY.
Water supply: ...
1. To farmhouse ... Yes
2. To farm buildings ... Yes
3. To fields ... Yes
4. Is there a seasonal shortage of water? ... Yes
Electricity supply: ...
5. Public light ... Yes
6. Private power ... Yes
7. Private power ... Yes
8. Is it used for household purposes? ... Yes
9. Is it used for farm purposes? ... Yes

D. MANAGEMENT.
1. Is farm classified as A, B or C? ... A
2. Reasons for B or C: ...
If personal failings, details: ...
See at E

B. CONDITIONS OF FARM.
1. Proportion (%) of heavy, medium, light, pasture arms on which land is ...
2. Is farm conveniently laid out? ... Yes
3. Proportion (%) of farm which is naturally, good, fair, poor, bad ...
4. Situation in regard to road ... Good
5. Situation in regard to railway ... Fair
6. Condition of farmhouses ... Fair
7. Condition of farm roads ... Fair
8. Condition of fences ... Fair
9. Condition of ditches ... Fair
10. General condition of field drainage ... Fair
11. Condition of cottages ... Fair
12. Number of cottages within farm area ...
13. Number of cottages let on service tenancy ...
14. Is there infestation with rabbits and minks, rats and mice, rooks and wood pigeons, other birds, insect pests ...
15. Is there heavy infestation with weeds? ... Yes
If so, kinds of weeds: ...
16. Are there derelict fields? ... Yes
If so, acreage: ...

F. GRASS FIELDS PLOUGHED UP.
Field Ordnance Survey Number and edition
Parish
Ordnance Survey
Under W.A.R.C.A. direction
Yes No
For 1940 harvest
1028/1047 10491 Longtown 12.5 Acres Oats X
110 1046 " 10.0 " " X
110 12469 " 11.25 " " X
1104 6287 " 6.0 " " X

For 1941 harvest
1028/1047 10491 Longtown 10 Acres Apples/Oats X

The History of Ewyas Lacy Document Record

10281582
MAF 32/16/51
Return by 11/10/2016 14:00:00

194
County Code 10/28/25

County: *Hereford* District: *Hereford* Parish: *Longlown*
 Name of holding: *Beulah Farming of farms 1* Code No.: *41289*
 Address of farmer: *Beulah Farm, Ross, Hereford* County: *Hereford*
 Number and volume of each Ordnance Survey Sheet containing farmstead: *411 34, 52, 51, 49, 50*

FARM SURVEY

A. TENURE

1. Is occupier tenant or owner? owner

2. If tenant, name and address of owner: *Mount View Longlown*

3. Is farmer full time farmer, part time farmer, spare time farmer, hobby farmer, or other type? full time farmer

4. Does farmer occupy other land? Yes No

B. CONDITIONS OF FARM

1. Proportion (%) of farm which is arable? 50 50 50

2. Is farm conveniently laid out? Yes No

3. Proportion (%) of farm which is naturally arable? 50 50 50

4. Situation in regard to road? Yes No

5. Situation in regard to railway? Yes No

6. Condition of farmhouse? Good Fair Poor Bad

7. Condition of farm buildings? Good Fair Poor Bad

8. Condition of farm roads? Good Fair Poor Bad

9. Condition of fences? Good Fair Poor Bad

10. Condition of ditches? Good Fair Poor Bad

11. General condition of field drainage? Good Fair Poor Bad

12. Condition of cottages? Good Fair Poor Bad

13. Number of cottages within farm area? 0 0 0

14. Number of cottages elsewhere? 0 0 0

15. Number of cottages let on service tenancy? Yes No

16. Is there infestation with rabbits and moles? Yes No

17. Is there infestation with rats and mice? Yes No

18. Is there infestation with rooks and wood pigeons? Yes No

19. Is there infestation with other birds? Yes No

20. Is there infestation with insect pests? Yes No

21. Is there heavy infestation with weeds? Yes No

22. Are there derelict fields? Yes No

23. If so, acreage? 1 1

C. WATER AND ELECTRICITY

1. Water supply? Yes No

2. To farmhouse? Yes No

3. To farm buildings? Yes No

4. To fields? Yes No

5. Is there a seasonal shortage of water? Yes No

6. Electricity supply? Yes No

7. Public light? Yes No

8. Public power? Yes No

9. Private light? Yes No

10. Private power? Yes No

11. Is it used for household purposes? Yes No

12. Is it used for farm purposes? Yes No

D. MANAGEMENT

1. Is farm classified as A, B or C? A B C

2. Reasons for B or C? old age lack of capital personal failings

If personal failings, details: *See D.F.*

F. GRASS FIELDS PLOUGHED UP

Field Ordnance Survey Number and edition	Field	Area	Crops Sown	Under W.A.E.C.V. direction
For 1940 harvest				
1905/1118	4.806 Longlown	3.0	oats	X
201	3.322 "	3.0	"	X
202	2.438 "	3.0	wheat	X
For 1941 harvest				
1905/1118	4.806 Longlown	3.0	oats	X
201	3.322 "	3.0	"	X
202	2.438 "	3.0	wheat	X

General Comments: *available fertilisers are used Pastures naturally rough*

Form No. B496/E.I.

10281582
MAF 32/16/51
Return by 11/10/2016 14:00:00

160
County Code 10/13/22

County: *Hereford* District: *Hereford* Parish: *Longlown*
 Name of holding: *Beulah Farm, Ross, Hereford* Code No.: *41289*
 Address of farmer: *Beulah Farm, Ross, Hereford* County: *Hereford*
 Number and volume of each Ordnance Survey Sheet containing farmstead: *411 34, 52, 51, 49, 50*

FARM SURVEY

A. TENURE

1. Is occupier tenant or owner? owner

2. If tenant, name and address of owner: *Mount View Longlown*

3. Is farmer full time farmer, part time farmer, spare time farmer, hobby farmer, or other type? full time farmer

4. Does farmer occupy other land? Yes No

B. CONDITIONS OF FARM

1. Proportion (%) of farm which is arable? 50 50 50

2. Is farm conveniently laid out? Yes No

3. Proportion (%) of farm which is naturally arable? 50 50 50

4. Situation in regard to road? Yes No

5. Situation in regard to railway? Yes No

6. Condition of farmhouse? Good Fair Poor Bad

7. Condition of farm buildings? Good Fair Poor Bad

8. Condition of farm roads? Good Fair Poor Bad

9. Condition of fences? Good Fair Poor Bad

10. Condition of ditches? Good Fair Poor Bad

11. General condition of field drainage? Good Fair Poor Bad

12. Condition of cottages? Good Fair Poor Bad

13. Number of cottages within farm area? 0 0 0

14. Number of cottages elsewhere? 0 0 0

15. Number of cottages let on service tenancy? Yes No

16. Is there infestation with rabbits and moles? Yes No

17. Is there infestation with rats and mice? Yes No

18. Is there infestation with rooks and wood pigeons? Yes No

19. Is there infestation with other birds? Yes No

20. Is there infestation with insect pests? Yes No

21. Is there heavy infestation with weeds? Yes No

22. Are there derelict fields? Yes No

23. If so, acreage? 1 1

C. WATER AND ELECTRICITY

1. Water supply? Yes No

2. To farmhouse? Yes No

3. To farm buildings? Yes No

4. To fields? Yes No

5. Is there a seasonal shortage of water? Yes No

6. Electricity supply? Yes No

7. Public light? Yes No

8. Public power? Yes No

9. Private light? Yes No

10. Private power? Yes No

11. Is it used for household purposes? Yes No

12. Is it used for farm purposes? Yes No

D. MANAGEMENT

1. Is farm classified as A, B or C? A B C

2. Reasons for B or C? old age lack of capital personal failings

If personal failings, details: *See D.F.*

F. GRASS FIELDS PLOUGHED UP

Field Ordnance Survey Number and edition	Field	Area	Crops Sown	Under W.A.E.C.V. direction
For 1940 harvest				
1905/688	6.747 Longlown	4.0	wheat	X
689	4.422 "	4.0	oats	X
690	4.422 "	4.0	oats	X
691	4.442 "	2.0	oats + potatoes	X
For 1941 harvest				
1905/688	6.747 Longlown	4.0	wheat	X
689	4.422 "	4.0	oats	X
690	4.422 "	4.0	oats	X
691	4.442 "	2.0	oats + potatoes	X

General Comments: *fertilisers used to the extent of availability*

Form No. B496/E.I.



The History of Ewyas Lacy Document Record

10281582
MAF 32/16/51
Return by (11/10/2016 11:00:41)

Acres 140
County Code No. 13/20

FARM SURVEY

County Hereford District Longleas Code No. 11/28
 Name of holding Wendell Name of farmer Wendell
 Address of farmer Wendell, Longleas, Wiltshire, Wilts, 28d 1905
 Number and edition of each Ordnance Survey Sheet containing land surveyed X.L.V. 101 28d 1905

A. TENURE

1. Is occupier tenant
 2. If tenant, name and address of owner ...
 3. Is farmer full time farmer
 part time farmer ...
 spare time farmer ...
 hobby farmer ...
 other type ...
 Other occupation, if any ...

C. WATER AND ELECTRICITY

Water supply :-
 1. To farmhouse
 2. To farm buildings
 3. To fields
 4. Is there a seasonal shortage of water?

Electricity supply :-
 5. Public light
 Public power
 Private light
 Private power
 6. Is it used for household purposes?
 Is it used for farm purposes?

B. CONDITIONS OF FARM

1. Proportion (%) of heavy medium light poor
 area on which soil is ...
 2. Is farm conveniently laid out? Yes
 Moderately ...
 No ...
 3. Proportion (%) of farm which is naturally ...
 4. Situation in regard to road
 5. Situation in regard to railway
 6. Condition of farmhouse
 7. Condition of farm roads
 8. Condition of fences
 9. Condition of ditches
 10. General condition of field drainage
 11. Condition of cottages
 12. Number of cottages within farm area
 Number of cottages elsewhere ...
 13. Number of cottages let on service tenancy
 14. Is there infestation with :-
 rabbits and moles
 rats and mice
 rooks and wood pigeons
 other birds
 insect pests
 15. Is there heavy infestation with weeds?
 If so, kinds of weeds :- Bracken
 16. Are there derelict fields?
 If so, acreage ...

D. MANAGEMENT

1. Is farm classified as A, B or C?
 2. Reasons for B or C :-
 old age
 lack of capital
 personal failings
 If personal failings, details :-

Field information recorded by B. H.
 Date of recording 30/1/02
 This primary record completed by B. H.
 Date 10/2/02

Form No. B490/E.L.

10281582
MAF 32/16/51
Return by (11/10/2016 11:00:41)

Acres 12
County Code No. 13/42

FARM SURVEY

County Hereford District Longleas Code No. 11/28
 Name of holding Wendell Farm Name of farmer Wendell
 Address of farmer Wendell Farm, Longleas, Wiltshire, Wilts, 28d 1905
 Number and edition of each Ordnance Survey Sheet containing land surveyed X.L.V. 101 28d 1905

A. TENURE

1. Is occupier tenant
 2. If tenant, name and address of owner ...

C. WATER AND ELECTRICITY

Water supply :-
 1. To farmhouse
 2. To farm buildings
 3. To fields
 4. Is there a seasonal shortage of water?

Electricity supply :-
 5. Public light
 Public power
 Private light
 Private power
 6. Is it used for household purposes?
 Is it used for farm purposes?

B. CONDITIONS OF FARM

1. Proportion (%) of heavy medium light poor
 area on which soil is ...
 2. Is farm conveniently laid out? Yes
 Moderately ...
 No ...
 3. Proportion (%) of farm which is naturally ...
 4. Situation in regard to road
 5. Situation in regard to railway
 6. Condition of farmhouse
 7. Condition of farm roads
 8. Condition of fences
 9. Condition of ditches
 10. General condition of field drainage
 11. Condition of cottages
 12. Number of cottages within farm area
 Number of cottages elsewhere ...
 13. Number of cottages let on service tenancy
 14. Is there infestation with :-
 rabbits and moles
 rats and mice
 rooks and wood pigeons
 other birds
 insect pests
 15. Is there heavy infestation with weeds?
 If so, kinds of weeds :-
 16. Are there derelict fields?
 If so, acreage ...

D. MANAGEMENT

1. Is farm classified as A, B or C?
 2. Reasons for B or C :-
 old age
 lack of capital
 personal failings
 If personal failings, details :-
Occupier is employed on local forestry and tends to the field his own
Superintendent is bringing about an improvement

Field information recorded by J. L. Williams
 Date of recording 27/11/01
 This primary record completed by J. L. W.
 Date 11/2/02

Form No. B490/E.L.

The History of Ewyas Lacy Document Record

10281582
MAF 32/16/51
Return by (11/10/2016 11:00:41)

Acreage 160
County Code No. 25/7

FARM SURVEY

County Hereford District Worcester Parish Longlawn Code No. HE/258
 Name of holding Walter's Farm Name of farmer Walter's Farm
 Address of farmer Walter's Farm, Longlawn, Hereford
 Number and edition of 6-inch Ordnance Survey Sheet containing farmstead XLIV NW 28 1805

A. TENURE.

1. Is occupier tenant? Yes No
 2. If tenant, name and address of owner: Mr E. P. Cole and Mrs J. Cole, Longlawn, Hereford
 3. Is farmer full time farmer? Yes No
 part time farmer Yes No
 spare time farmer Yes No
 hobby farmer Yes No
 other type Yes No
 Other occupation, if any: Yes No

C. WATER AND ELECTRICITY.

Water supply: Yes No
 1. To farmhouse Yes No
 2. To farm buildings Yes No
 3. To fields Yes No
 4. Is there a seasonal shortage of water? Yes No

Electricity supply: Yes No
 5. Public light Yes No
 6. Public power Yes No
 7. Private light Yes No
 8. Private power Yes No
 9. Is it used for household purposes? Yes No
 10. Is it used for farm purposes? Yes No

D. MANAGEMENT.

1. Is farm classified as A, B or C? A B C
 2. Reasons for B or C: old age lack of capital personal failings
 If personal failings, details: Yes No

B. CONDITIONS OF FARM.

1. Proportion (%) of heavy medium light poor areas on which soil is: 50 50 0 0
 2. Is farm conveniently laid out? Yes No
 3. Proportion (%) of farm which is used naturally: 50 50 0 0
 4. Situation in regard to road: A B C D
 5. Situation in regard to railway: A B C D
 6. Condition of farmstead: A B C D
 7. Condition of farm roads: A B C D
 8. Condition of fences: A B C D
 9. Condition of ditches: A B C D
 10. General condition of field drainage: A B C D
 11. Condition of cottages: A B C D
 12. Number of cottages within farm area: 0 1 2 3
 13. Number of cottages let on service tenancy: Yes No
 14. Is there infestation with: rabbits and moles rats and mice rooks and wood pigeons other birds insect pests
 15. Is there heavy infestation with weeds? Yes No
 If so, kinds of weeds: Yes No

F. GRASS FIELDS PLOUGHED UP.

Field Ordnance Survey Number and edition	Parish	Acres	Under W.A.R.C.V. direction
For 1940 harvest			
For 1941 harvest			

Form No. B168/E.L.

10281582
MAF 32/16/51
Return by (11/10/2016 11:00:41)

Acreage 160
County Code No. 25/7

FARM SURVEY

County Hereford District Worcester Parish Longlawn Code No. HE/258
 Name of holding Old Court Name of farmer Walter's Farm
 Address of farmer Walter's Farm, Longlawn, Hereford
 Number and edition of 6-inch Ordnance Survey Sheet containing farmstead XLIV NW 28 1805

A. TENURE.

1. Is occupier tenant? Yes No
 2. If tenant, name and address of owner: Mr E. P. Cole and Mrs J. Cole, Longlawn, Hereford
 3. Is farmer full time farmer? Yes No
 part time farmer Yes No
 spare time farmer Yes No
 hobby farmer Yes No
 other type Yes No
 Other occupation, if any: Yes No

C. WATER AND ELECTRICITY.

Water supply: Yes No
 1. To farmhouse Yes No
 2. To farm buildings Yes No
 3. To fields Yes No
 4. Is there a seasonal shortage of water? Yes No

Electricity supply: Yes No
 5. Public light Yes No
 6. Public power Yes No
 7. Private light Yes No
 8. Private power Yes No
 9. Is it used for household purposes? Yes No
 10. Is it used for farm purposes? Yes No

D. MANAGEMENT.

1. Is farm classified as A, B or C? A B C
 2. Reasons for B or C: old age lack of capital personal failings
 If personal failings, details: Yes No

B. CONDITIONS OF FARM.

1. Proportion (%) of heavy medium light poor areas on which soil is: 50 50 0 0
 2. Is farm conveniently laid out? Yes No
 3. Proportion (%) of farm which is used naturally: 50 50 0 0
 4. Situation in regard to road: A B C D
 5. Situation in regard to railway: A B C D
 6. Condition of farmstead: A B C D
 7. Condition of farm roads: A B C D
 8. Condition of fences: A B C D
 9. Condition of ditches: A B C D
 10. General condition of field drainage: A B C D
 11. Condition of cottages: A B C D
 12. Number of cottages within farm area: 0 1 2 3
 13. Number of cottages let on service tenancy: Yes No
 14. Is there infestation with: rabbits and moles rats and mice rooks and wood pigeons other birds insect pests
 15. Is there heavy infestation with weeds? Yes No
 If so, kinds of weeds: B. rachon Yes No

F. GRASS FIELDS PLOUGHED UP.

Field Ordnance Survey Number and edition	Parish	Acres	Under W.A.R.C.V. direction
<u>2500/6</u>			
<u>1905/13/1</u>	<u>2,520 Longlawn</u>	<u>2.5 Acres Oats</u>	
For 1940 harvest			
For 1941 harvest			

Form No. B168/E.L.

The History of Ewyas Lacy Document Record

10281582
MAF 32/16/51
Return by (11/10/2016 11:00:41)

Average 20
County Code No. 13 8/62

FARM SURVEY

County: *Herafrod* District: *Dea* Parish: *Long Town*
 Name of holding: *Yew Tree Farm* Name of farmer: *H. J. GARDINER*
 Address of farmer: *208 TOWN BRIDGEWAY, XLIV NW 1908 2-1/2*

Number and edition of 6-inch Ordnance Survey Sheet containing farmstead: *XLIV NW 1908 2-1/2*

Field Ordnance Survey Number and edition	Parish	Ordnance Scale	Under W.A.R.C.V. District	
			Yes	No
For 1949 harvest				
<i>1905/210/52A</i>	<i>Longtown</i>	<i>6.5 acres</i>	<i>Oats</i>	<input checked="" type="checkbox"/>
<i>1905/210/52A</i>	<i>Longtown</i>	<i>3.5</i>		<input checked="" type="checkbox"/>
For 1941 harvest				
<i>1905/210/52A</i>	<i>Longtown</i>	<i>2.75</i>	<i>Oats</i>	<input checked="" type="checkbox"/>
<i>1905/210/52A</i>	<i>Longtown</i>	<i>2.75</i>		<input checked="" type="checkbox"/>

10281582
MAF 32/16/51
Return by (11/10/2016 11:00:41)

Average 14
County Code No. 13 8/77

FARM SURVEY

County: *Hereford* District: *Hereford* Parish: *Longtown*
 Name of holding: *Yew Tree Farm* Name of farmer: *H. J. GARDINER*
 Address of farmer: *208 TOWN BRIDGEWAY, XLIV NW 1908 2-1/2*

Number and edition of 6-inch Ordnance Survey Sheet containing farmstead: *XLIV NW 1908 2-1/2*

Field Ordnance Survey Number and edition	Parish	Ordnance Scale	Under W.A.R.C.V. District	
			Yes	No
For 1949 harvest				
For 1941 harvest				



The History of Ewyas Lacy Document Record

10281582
MAF 32/16/51
Return by (11/10/2016 11:00:41)

E. GENERAL COMMENTS.

F. GRASS FIELDS PLOUGHED UP.

Field Outline Survey Number and edition	Parish	Crops Sown	Under W.A.R.C.'s direction
			Yes No
For 1940 harvest			
For 1941 harvest			

10281582
MAF 32/16/51
Return by (11/10/2016 11:00:41)

Acres 9

FARM SURVEY County Code No 138/177.

County Hertford District Ware Parish Longtown Code No. HC 285 51/63

Name of holding Deer House Name of farm Deer House Address of farmer Deer House, Hertford Number and edition of 6-inch Ordnance Survey Sheet containing farmstead XLIV N.W. 2 64 1025

A. TENURE.

1. Is occupier tenant? Yes No

2. If tenant, name and address of owner? Yes No

3. Is farmer full time farmer? Yes No

4. Does farmer occupy other land? Yes No

B. CONDITIONS OF FARM.

1. Proportion (%) of heavy, medium, light, poor soils on which soil is 100

2. Is farm conveniently laid out? Yes No

3. Proportion (%) of farm which is naturally 50 25 25 Good Fair Poor Bad

4. Situation in regard to road A Y Y

5. Condition of farmstead A Y Y

6. Condition of buildings Y Y Y

7. Condition of farm roads Y Y Y

8. Condition of fences Y Y Y

9. Condition of ditches Y Y Y

10. General condition of field drainage 0 0 0

11. Condition of cottages 0 0 0

12. Number of cottages within farm area 0

13. Number of cottages let on service tenancy 0

14. Is there infestation with rabbits and moles Y Y Y

15. Is there heavy infestation with weeds? Y Y Y

16. Are there derelict fields? Y Y Y

C. WATER AND ELECTRICITY.

Water supply: 1. To farmhouse Y Y Y 2. To farm buildings Y Y Y 3. To fields Y Y Y

4. Is there a seasonal shortage of water? Y

Electricity supply: 5. Public light Y Y Y 6. Private power Y Y Y 7. Private power Y Y Y 8. Is it used for household purposes? Y Y Y 9. Is it used for farm purposes? Y Y Y

D. MANAGEMENT.

1. Is farm classified as A, B or C? B

2. Reasons for B or C: Lack of efficiency

Field information recorded by B. G. H. Date of recording 12/1/42

This primary record completed by B. G. H. Date 12/1/42

10281582
MAF 32/16/51
Return by (11/10/2016 11:00:41)

E. GENERAL COMMENTS.

F. GRASS FIELDS PLOUGHED UP.

Field Outline Survey Number and edition	Parish	Crops Sown	Under W.A.R.C.'s direction
			Yes No
For 1940 harvest			
For 1941 harvest			

10281582
MAF 32/16/51
Return by (11/10/2016 11:00:41)

Acres 30

FARM SURVEY County Code No 138/157

County Hertford District Ware Parish Longtown Code No. HC 285 51/63

Name of holding Deer House Name of farm Deer House Address of farmer Deer House, Hertford Number and edition of 6-inch Ordnance Survey Sheet containing farmstead XLIV N.W. 2 64 1025

A. TENURE.

1. Is occupier tenant? Yes No

2. If tenant, name and address of owner? Yes No

3. Is farmer full time farmer? Yes No

4. Does farmer occupy other land? Yes No

B. CONDITIONS OF FARM.

1. Proportion (%) of heavy, medium, light, poor soils on which soil is 100

2. Is farm conveniently laid out? Yes No

3. Proportion (%) of farm which is naturally 30 50 20 Good Fair Poor Bad

4. Situation in regard to road A Y Y

5. Condition of farmstead A Y Y

6. Condition of buildings Y Y Y

7. Condition of farm roads Y Y Y

8. Condition of fences Y Y Y

9. Condition of ditches Y Y Y

10. General condition of field drainage 0 0 0

11. Condition of cottages 0 0 0

12. Number of cottages within farm area 0

13. Number of cottages let on service tenancy 0

14. Is there infestation with rabbits and moles Y Y Y

15. Is there heavy infestation with weeds? Y Y Y

16. Are there derelict fields? Y Y Y

C. WATER AND ELECTRICITY.

Water supply: 1. To farmhouse Y Y Y 2. To farm buildings Y Y Y 3. To fields Y Y Y

4. Is there a seasonal shortage of water? Y

Electricity supply: 5. Public light Y Y Y 6. Private power Y Y Y 7. Private power Y Y Y 8. Is it used for household purposes? Y Y Y 9. Is it used for farm purposes? Y Y Y

D. MANAGEMENT.

1. Is farm classified as A, B or C? B

2. Reasons for B or C: Lack of efficiency

Field information recorded by B. G. H. Date of recording 12/1/42

This primary record completed by B. G. H. Date 12/1/42



The History of Ewyas Lacy Document Record

10281582
MAF 32/16/51
Return by (11/10/2016 11:00:41)

E. GENERAL COMMENTS.

County *Hereford*

F. GRASS FIELDS PLOUGHED UP.

Field Outlines Survey Number and edition: _____

Field	Crops Sown	Under W.A.E.C.V. Division	
		Yes	No
For 1940 harvest			
For 1941 harvest			

10281582
MAF 32/16/51
Return by (11/10/2016 11:00:41)

County *Hereford* **FARM SURVEY** *Age 50*
County Code No. *13/61*
Code No. *HE 288*
5168

FARM SURVEY *Age 12*
Code No. *138/10* *HE 288*
5165
County *Hereford*
District *Don*
Parish *Longtown*
Name of holding *the Road*

A. TENURE
1. Is occupier tenant owner
2. If tenant, name and address of owner *Mr. B. H. ...*
3. Is farmer full time farmer part time farmer spare time farmer hobby farmer other type
Other occupation, if any: _____
4. Does farmer occupy other land? Yes No

B. CONDITIONS OF FARM
1. Proportion (%) of Heavy Medium Light Pasture
2. Is farm conveniently laid out? Yes No
3. Proportion (%) of farm which is Good Fair Bad naturally
4. Situation in regard to road
5. Situation in regard to railway
6. Condition of farmhouse
7. Condition of farm roads
8. Condition of fences
9. Condition of ditches
10. General condition of field drainage
11. Condition of cottages
12. Number of cottages within farm area
13. Number of cottages elsewhere
14. Is there infestation with rabbits & moles
15. Is there heavy infestation with weeds?
16. Are there derelict fields?

C. WATER AND ELECTRICITY
4. Is there a seasonal shortage of water?
5. Electricity supply: Public Private
6. Is it used for household purposes?
7. Is it used for farm purposes?

D. MANAGEMENT
1. Is farmer classified as A, B or C?
2. Reasons for B or C: *lack of capital*
personal failings
if personal failings, details: ...
Went to ...
some improvement

Date of recording: *27/9/62*
This primary record completed by: *P. H. M.*
Date: *10/10/62*

10281582
MAF 32/16/51
Return by (11/10/2016 11:00:41)

E. GENERAL COMMENTS.

County *Hereford*

F. GRASS FIELDS PLOUGHED UP.

Field Outlines Survey Number and edition: _____

Field	Crops Sown	Under W.A.E.C.V. Division	
		Yes	No
For 1940 harvest			
For 1941 harvest			

10281582
MAF 32/16/51
Return by (11/10/2016 11:00:41)

County *Hereford* **FARM SURVEY** *Age 50*
County Code No. *13/61*
Code No. *HE 288*
5168

FARM SURVEY *Age 13*
Code No. *105/29* *HE 288*
5168
County *Hereford*
District *Don*
Parish *Longtown*
Name of holding *the Road*

A. TENURE
1. Is occupier tenant owner
2. If tenant, name and address of owner *Mr. B. H. ...*
3. Is farmer full time farmer part time farmer spare time farmer hobby farmer other type
Other occupation, if any: _____
4. Does farmer occupy other land? Yes No

B. CONDITIONS OF FARM
1. Proportion (%) of Heavy Medium Light Pasture *50 50*
2. Is farm conveniently laid out? Yes No
3. Proportion (%) of farm which is Good Fair Bad naturally *50 50*
4. Situation in regard to road *50 50*
5. Situation in regard to railway
6. Condition of farmhouse
7. Condition of farm roads
8. Condition of fences
9. Condition of ditches
10. General condition of field drainage
11. Condition of cottages
12. Number of cottages within farm area
13. Number of cottages elsewhere
14. Is there infestation with rabbits & moles
15. Is there heavy infestation with weeds?
16. Are there derelict fields?

C. WATER AND ELECTRICITY
4. Is there a seasonal shortage of water?
5. Electricity supply: Public Private
6. Is it used for household purposes?
7. Is it used for farm purposes?

D. MANAGEMENT
1. Is farmer classified as A, B or C?
2. Reasons for B or C: *lack of capital*
personal failings
if personal failings, details: ...
Went to ...
some improvement

Date of recording: *22/11/62*
This primary record completed by: *P. H. M.*
Date: *10/10/62*



The History of Ewyas Lacy Document Record

10281582
MAF 32/16/51
Return by (11/10/2016 11:00:41)

E. GENERAL COMMENTS.

F. GRASS FIELDS PLOUGHED UP.

Field Ordnance Survey Number and edition	Parish	Crops Sown	Under W.A.S.C. direction
1703		For 1940 harvest	
400	S. 372 Longton	SACKS OATS	X
1903		For 1941 harvest	
488	7. 422 Longton	7. 422 OATS	X

FARM SURVEY Acreage 130
County Code No. 138/61

County: Hereford
Parish: Longton
Name of holding: Acrey House
Address of farm: ...
Number and edition of 6-inch Ordnance Survey Sheet containing farmstead: S. 41 V. S. N. 5. 21. 1906.

A. TENURE.
1. Is occupier tenant or owner? ... owner

C. WATER AND ELECTRICITY.
1. To farmhouse ...
2. To farm buildings ...
3. To fields ...

D. MANAGEMENT.
1. Is farm classified as A, B or C? ... B

B. CONDITIONS OF FARM.
1. Proportion (%) of area on which soil is ... 5-10%
2. Is farm conveniently laid out? ... Yes

Field information recorded by: B. D. H.
Date of recording: 20/1/42
This primary record completed by: L. D. H.
Date: 10/4/42

10281582
MAF 32/16/51
Return by (11/10/2016 11:00:41)

E. GENERAL COMMENTS.

Insufficient fertilizer available.
Pastures naturally rough.

F. GRASS FIELDS PLOUGHED UP.

Field Ordnance Survey Number and edition	Parish	Crops Sown	Under W.A.S.C. direction
14057		For 1940 harvest	
739	7. 566 Longton	4. 5 Oats	X
733	1. 569	5	X
14057		For 1941 harvest	
732	2. 088 Longton	7. 5 Oats	X

FARM SURVEY Acreage 130
County Code No. 138/61

County: Hereford
Parish: Longton
Name of holding: Acrey House
Address of farm: ...
Number and edition of 6-inch Ordnance Survey Sheet containing farmstead: S. 41 V. S. N. 5. 21. 1906.

A. TENURE.
1. Is occupier tenant or owner? ... owner

C. WATER AND ELECTRICITY.
1. To farmhouse ...
2. To farm buildings ...
3. To fields ...

D. MANAGEMENT.
1. Is farm classified as A, B or C? ... B

B. CONDITIONS OF FARM.
1. Proportion (%) of area on which soil is ... 10-20%
2. Is farm conveniently laid out? ... Yes

Field information recorded by: B. D. H.
Date of recording: 30/1/42
This primary record completed by: L. D. H.
Date: 10/4/42

The History of Ewyas Lacy

Document Record

10281582
MAF 32/16/51
Return by (11/10/2016 11:00:41)

Acres 14.2
County Code No 03/12

FARM SURVEY
County: Hereford, District: Ross, Parish: Llanthomas, 5/70
Name of holding: Upper Wood, Name of farmer: J. H. Williams, 5/70
Address of farmer: Upper Wood, Hereford, Number and edition of 6 inch Ordnance Survey Sheet containing farmstead: XLIV 54, 2 Ed 1905

A. TENURE
1. Is occupier tenant owner? X
2. If tenant, name and address of owner? ...
3. Is farmer full time farmer part time farmer? A
part time farmer: hobby farmer? other type? ...
Other occupation, if any? ...

B. CONDITIONS OF FARM
1. Proportion (%) of Heavy Medium Light Poor areas on which soil is? 4 5 6
2. Is farm conveniently laid out? Yes X Moderately No
3. Proportion (%) of farm which is naturally? Good Fair Bad
4. Situation in regard to road? X X
5. Situation in regard to railway? ...
6. Condition of farmhouse? ...
7. Condition of farm roads? ...
8. Condition of fences? ...
9. Condition of ditches? ...
10. General condition of field drainage? ...
11. Condition of cottages? ...
12. Number of cottages within farm area? ...
13. Number of cottages let on service tenancy? ...
14. Is there infestation with rabbits and moles? Y rats and mice? Y
cocks and wood pigeons? Y
other birds? Y
insect pests? Y
15. Is there heavy infestation with weeds? X
If so, kinds of weeds? Bracken
16. Are there derelict fields? Y
If so, acreage? ...

C. WATER AND ELECTRICITY
Water supply: 1. To farmhouse? X 2. To farm buildings? X 3. To fields? Y
4. Is there a seasonal shortage of water? Y
Electricity supply: 5. Public light? X 6. Public power? X
Private light? X Private power? X
7. Is it used for household purposes? X
8. Is it used for farm purposes? X

D. MANAGEMENT
1. Is farm classified as A, B or C? A
2. Reasons for B or C: old age? lack of capital? personal failings? ...
If personal failings, details: ...

F. GRASS FIELDS PLOUGHED UP
Field Ordnance Survey Number and edition: 208/1905/510
Field: 7.442 Longtown
Crops Sown: Lucerne oats + potatoes X
Date: 12/2/42

10281582
MAF 32/16/51
Return by (11/10/2016 11:00:41)

Acres 14.7
County Code No 03/12

FARM SURVEY
County: Hereford, District: Ross, Parish: Llanthomas, 5/71
Name of holding: Lower Wood, Name of farmer: J. Williams, 5/71
Address of farmer: Lower Wood, Hereford, Number and edition of 6 inch Ordnance Survey Sheet containing farmstead: XLIV 54, 2 Ed 1905

A. TENURE
1. Is occupier tenant owner? X
2. If tenant, name and address of owner? ...
3. Is farmer full time farmer part time farmer? Y
part time farmer: hobby farmer? other type? ...
Other occupation, if any? ...

B. CONDITIONS OF FARM
1. Proportion (%) of Heavy Medium Light Poor areas on which soil is? 5 6
2. Is farm conveniently laid out? Yes X Moderately No
3. Proportion (%) of farm which is naturally? Good Fair Bad
4. Situation in regard to road? X X
5. Situation in regard to railway? ...
6. Condition of farmhouse? ...
7. Condition of farm roads? ...
8. Condition of fences? ...
9. Condition of ditches? ...
10. General condition of field drainage? ...
11. Condition of cottages? ...
12. Number of cottages within farm area? ...
13. Number of cottages let on service tenancy? ...
14. Is there infestation with rabbits and moles? Y rats and mice? Y
cocks and wood pigeons? Y
other birds? Y
insect pests? Y
15. Is there heavy infestation with weeds? X
If so, kinds of weeds? ...
16. Are there derelict fields? Y
If so, acreage? ...

C. WATER AND ELECTRICITY
Water supply: 1. To farmhouse? X 2. To farm buildings? X 3. To fields? Y
4. Is there a seasonal shortage of water? Y
Electricity supply: 5. Public light? X 6. Public power? X
Private light? X Private power? X
7. Is it used for household purposes? X
8. Is it used for farm purposes? X

D. MANAGEMENT
1. Is farm classified as A, B or C? B
2. Reasons for B or C: old age? lack of capital? personal failings? ...
If personal failings, details: ...

F. GRASS FIELDS PLOUGHED UP
Field Ordnance Survey Number and edition: 208/1905/510
Field: 4.774 Longtown
Crops Sown: 1/5 Acres Oats X
Date: 30/1/42

The History of Ewyas Lacy Document Record

10281582
MAF 32/16/51
Return by (11/10/2016 11:00:41)

Acreage 112.5

FARM SURVEY County Code No. 13/3/6

County Hereford District Hereford Parish Longtown

Name of holding Great Ditch Farm Address of farm Dales, Aberystwyth

Number and edition of Sixth Ordnance Survey Sheet containing farmstead XLIV.54.2 of 1905

E. GENERAL COMMENTS.

F. GRASS FIELDS PLOUGHED UP.

Field Ordnance Survey Number and edition	Parish	Acres	Crops Sown	Under W.A.R.C.'s direction	Yes	No
1905/733	Longtown	6.5 acres Dales				
1905/733	Longtown	5.5 acres Dales				

A. TENURE.

1. Is occupier tenant? Yes No

2. If tenant, name and address of owner? Yes No

3. Is farmer full time farmer? Yes No

4. Does farmer occupy other land? Yes No

B. CONDITIONS OF FARM.

1. Proportion (%) of farm which is naturally... Yes No

2. Is farm conveniently laid out? Yes No

3. Proportion (%) of farm which is naturally... Yes No

4. Situation in regard to road... Yes No

5. Situation in regard to railway... Yes No

6. Condition of farmhouse... Yes No

7. Condition of farm buildings... Yes No

8. Condition of farm roads... Yes No

9. Condition of fences... Yes No

10. Condition of ditches... Yes No

11. General condition of field drainage... Yes No

12. Number of cottages within farm area... Yes No

13. Number of cottages let on service tenancy... Yes No

14. Is there infestation with... Yes No

15. Is there heavy infestation with weeds? Yes No

16. Are there derelict fields? Yes No

C. WATER AND ELECTRICITY.

1. To farmhouse... Yes No

2. To farm buildings... Yes No

3. To fields... Yes No

4. Is there a seasonal shortage of water? Yes No

5. Electricity supply... Yes No

6. Public light... Yes No

7. Private power... Yes No

8. Is it used for household purposes? Yes No

9. Is it used for farm purposes? Yes No

D. MANAGEMENT.

1. Is farmer classified as A, B or C? A B C

2. Reasons for B or C... Lack of capital Personal failings

If personal failings, details: *Lack of ambition*

Field information recorded by: *B. H.*
Date of recording: *20/1/62*
This primary record completed by: *B. H.*
Date: *10/1/62*

10281582
MAF 32/16/51
Return by (11/10/2016 11:00:41)

Acreage 56.5

FARM SURVEY County Code No. 13/3/9

County Hereford District Hereford Parish Longtown

Name of holding Little Dales Farm Address of farm Dales, Aberystwyth

Number and edition of Sixth Ordnance Survey Sheet containing farmstead XLIV.54.3 of 1905

E. GENERAL COMMENTS.

F. GRASS FIELDS PLOUGHED UP.

Field Ordnance Survey Number and edition	Parish	Acres	Crops Sown	Under W.A.R.C.'s direction	Yes	No
1905/733	Longtown	5.495 acres Dales				
1905/733	Longtown	2.75 acres Dales				

A. TENURE.

1. Is occupier tenant? Yes No

2. If tenant, name and address of owner? Yes No

3. Is farmer full time farmer? Yes No

4. Does farmer occupy other land? Yes No

B. CONDITIONS OF FARM.

1. Proportion (%) of farm which is naturally... Yes No

2. Is farm conveniently laid out? Yes No

3. Proportion (%) of farm which is naturally... Yes No

4. Situation in regard to road... Yes No

5. Situation in regard to railway... Yes No

6. Condition of farmhouse... Yes No

7. Condition of farm buildings... Yes No

8. Condition of farm roads... Yes No

9. Condition of fences... Yes No

10. Condition of ditches... Yes No

11. General condition of field drainage... Yes No

12. Number of cottages within farm area... Yes No

13. Number of cottages let on service tenancy... Yes No

14. Is there infestation with... Yes No

15. Is there heavy infestation with weeds? Yes No

16. Are there derelict fields? Yes No

C. WATER AND ELECTRICITY.

1. To farmhouse... Yes No

2. To farm buildings... Yes No

3. To fields... Yes No

4. Is there a seasonal shortage of water? Yes No

5. Electricity supply... Yes No

6. Public light... Yes No

7. Private power... Yes No

8. Is it used for household purposes? Yes No

9. Is it used for farm purposes? Yes No

D. MANAGEMENT.

1. Is farmer classified as A, B or C? A B C

2. Reasons for B or C... Lack of capital Personal failings

If personal failings, details: *Unable to demand*

Field information recorded by: *C. Thomas*
Date of recording: *12/2/62*
This primary record completed by: *C. Thomas*
Date: *10/1/62*

The History of Ewyas Lacy Document Record

10281582
MAF 32/16/51
Return by (11/10/2016 11:00:41)

Accrags 55.5

FARM SURVEY County Code No. 153/14

County HERFORD Code No. MF/288
District HERFORD Parish LONGTON Name of farmer D. J. JONES
Name of holding WELLS Address of farmer WELLS, LONGTON, HERFORD
Number and edition of each Ordnance Survey Sheet containing farmstead 111.54 12 1 100 5

A. TENURE

1. Is occupier tenant owner

2. If tenant, name and address of owner

3. Is farmer full time farmer part time farmer spare time farmer hobby farmer other type

Other occupation, if any

4. Does farmer occupy other land? Name of holding County Parish

C. WATER AND ELECTRICITY

Water supply: 1. To farmhouse 2. To farm buildings 3. To fields

4. Is there a seasonal shortage of water?

Electricity supply: 5. Public light 6. Private light 7. Private power 8. Is it used for household purposes? 9. Is it used for farm purposes?

D. MANAGEMENT

1. Is farm classified as A, B or C? A B C

2. Reasons for B or C: old age lack of capital personal failings

If personal failings, details:

F. GRASS FIELDS PLOUGHED UP.

Field Ordnance Survey Number and edition	Parish	Crops Sown	Under W.A.E.C. direction
		For 1949 harvest	Yes No
		For 1941 harvest	Yes No

B. CONDITIONS OF FARM.

1. Proportion (%) of area on which soil is heavy medium light peaty

2. Is farm conveniently laid out? Yes Moderately No

3. Proportion (%) of farm which is naturally good fair poor bad

4. Situation in regard to road

5. Situation in regard to railway

6. Condition of farmhouse

7. Condition of farm roads

8. Condition of fences

9. Condition of ditches

10. General condition of field drainage

11. Condition of cottages

12. Number of cottages within farm area

13. Number of cottages elsewhere

14. Is there infestation with rabbits and moles

15. Is there heavy infestation with weeds? If so, kinds of weeds:

16. Are there derelict fields? If so, acreage:

Field information recorded by B. G. H.
Date of recording 20/1/42
This primary record completed by L. M. H.
Date 02/3/42

10281582
MAF 32/16/51
Return by (11/10/2016 11:00:41)

Accrags 16.3

FARM SURVEY County Code No. 153/14

County HERFORD Code No. H.F. 288 16
District HERFORD Parish LONGTON Name of farmer D. J. JONES
Name of holding WELLS Address of farmer WELLS, LONGTON, HERFORD
Number and edition of each Ordnance Survey Sheet containing farmstead 111.54 12 1 100 5

A. TENURE

1. Is occupier tenant owner

2. If tenant, name and address of owner

3. Is farmer full time farmer part time farmer spare time farmer hobby farmer other type

Other occupation, if any

4. Does farmer occupy other land? Name of holding County Parish

C. WATER AND ELECTRICITY

Water supply: 1. To farmhouse 2. To farm buildings 3. To fields

4. Is there a seasonal shortage of water?

Electricity supply: 5. Public light 6. Private light 7. Private power 8. Is it used for household purposes? 9. Is it used for farm purposes?

D. MANAGEMENT

1. Is farm classified as A, B or C? A B C

2. Reasons for B or C: old age lack of capital personal failings

If personal failings, details:

F. GRASS FIELDS PLOUGHED UP.

Field Ordnance Survey Number and edition	Parish	Crops Sown	Under W.A.E.C. direction
		For 1949 harvest	Yes No
		For 1941 harvest	Yes No

B. CONDITIONS OF FARM.

1. Proportion (%) of area on which soil is heavy medium light peaty

2. Is farm conveniently laid out? Yes Moderately No

3. Proportion (%) of farm which is naturally good fair poor bad

4. Situation in regard to road

5. Situation in regard to railway

6. Condition of farmhouse

7. Condition of farm roads

8. Condition of fences

9. Condition of ditches

10. General condition of field drainage

11. Condition of cottages

12. Number of cottages within farm area

13. Number of cottages elsewhere

14. Is there infestation with rabbits and moles

15. Is there heavy infestation with weeds? If so, kinds of weeds:

16. Are there derelict fields? If so, acreage:

Field information recorded by G. D. Williams
Date of recording 29/1/42
This primary record completed by L. M. H.
Date 16/3/42

The History of Ewyas Lacy Document Record

10281582
MAF 32/16/51
Return by (11/10/2016 11:00:41)

E. GENERAL COMMENTS.
October 1907 20 years of age and for some time before a little of the land was ploughed and sown with wheat & barley, but the soil was so poor that the crops were very small and the farmer was obliged to give up the land in 1907. The soil is very poor and the crops are very small. The farmer is now a tenant and the land is now in the hands of the State.

F. GRASS FIELDS PLOUGHED UP.

Field Outline Survey Number and edition	Parish	Crops Sown	Under W.A.R.C.'s sanction	
			Yes	No
For 1940 harvest				
For 1941 harvest				
1907	1, 2, 3, 5, 6, 7, 8, 9, 10, 11, 12, 13, 14, 15, 16, 17, 18, 19, 20, 21, 22, 23, 24, 25, 26, 27, 28, 29, 30, 31, 32, 33, 34, 35, 36, 37, 38, 39, 40, 41, 42, 43, 44, 45, 46, 47, 48, 49, 50, 51, 52, 53, 54, 55, 56, 57, 58, 59, 60, 61, 62, 63, 64, 65, 66, 67, 68, 69, 70, 71, 72, 73, 74, 75, 76, 77, 78, 79, 80, 81, 82, 83, 84, 85, 86, 87, 88, 89, 90, 91, 92, 93, 94, 95, 96, 97, 98, 99, 100	1, 2, 3, 5, 6, 7, 8, 9, 10, 11, 12, 13, 14, 15, 16, 17, 18, 19, 20, 21, 22, 23, 24, 25, 26, 27, 28, 29, 30, 31, 32, 33, 34, 35, 36, 37, 38, 39, 40, 41, 42, 43, 44, 45, 46, 47, 48, 49, 50, 51, 52, 53, 54, 55, 56, 57, 58, 59, 60, 61, 62, 63, 64, 65, 66, 67, 68, 69, 70, 71, 72, 73, 74, 75, 76, 77, 78, 79, 80, 81, 82, 83, 84, 85, 86, 87, 88, 89, 90, 91, 92, 93, 94, 95, 96, 97, 98, 99, 100		X

FARM SURVEY Acreage 33.5
County Code No. 13/2

County: Hereford Parish: Long Crayke
Name of holding: Green Lane Name of tenant: Charles Morgan
Address of farmer: 114, St. John's Street, Hereford
Number and edition of 8-inch Ordnance Survey Sheet containing farmstead: XLIV NW 9 Ed 1905

A. TENURE.

1. Is occupier tenant or owner? ... Tenant

2. If tenant, name and address of owner? ... *Col. Sydney Taylor, 114, St. John's Street, Hereford*

3. Is farmer full time farmer, part time farmer, open time farmer, hobby farmer, or other type? ... Full time farmer

4. Does farmer occupy other land? ... Yes

B. CONDITIONS OF FARM.

1. Proportion (%) of area on which soil is heavy, medium, light, or poor? ... *100% Heavy*

2. Is farm conveniently laid out? ... Yes

3. Proportion (%) of farm which is naturally, in relation to road, or in relation to railway? ... *50% Good, 50% Fair*

4. Condition of farm buildings, roads, fences, ditches, and cottages? ... Good

5. Is there infestation with rabbits and moles, rats and mice, or other birds and insects? ... No

6. Are there direct fields? ... Yes

C. WATER AND ELECTRICITY.

1. Water supply? ... To farmhouse, To farm buildings, To fields

2. Electricity supply? ... Public light, Public power, Private light, Private power

D. MANAGEMENT.

1. Is farm classified as A, B or C? ... *B*

2. Reasons for B or C? ... *old age, lack of capital, personal failings*

3. If personal failings, details? ... *lack of ambition*

Field information recorded by: *B. L. H.*
Date of recording: *30/1/42*
This primary record completed by: *L. M. H.*
Date: *10/2/42*

10281582
MAF 32/16/51
Return by (11/10/2016 11:00:41)

E. GENERAL COMMENTS.

F. GRASS FIELDS PLOUGHED UP.

Field Outline Survey Number and edition	Parish	Crops Sown	Under W.A.R.C.'s sanction	
			Yes	No
For 1940 harvest				
For 1941 harvest				
1907	1, 2, 3, 5, 6, 7, 8, 9, 10, 11, 12, 13, 14, 15, 16, 17, 18, 19, 20, 21, 22, 23, 24, 25, 26, 27, 28, 29, 30, 31, 32, 33, 34, 35, 36, 37, 38, 39, 40, 41, 42, 43, 44, 45, 46, 47, 48, 49, 50, 51, 52, 53, 54, 55, 56, 57, 58, 59, 60, 61, 62, 63, 64, 65, 66, 67, 68, 69, 70, 71, 72, 73, 74, 75, 76, 77, 78, 79, 80, 81, 82, 83, 84, 85, 86, 87, 88, 89, 90, 91, 92, 93, 94, 95, 96, 97, 98, 99, 100	1, 2, 3, 5, 6, 7, 8, 9, 10, 11, 12, 13, 14, 15, 16, 17, 18, 19, 20, 21, 22, 23, 24, 25, 26, 27, 28, 29, 30, 31, 32, 33, 34, 35, 36, 37, 38, 39, 40, 41, 42, 43, 44, 45, 46, 47, 48, 49, 50, 51, 52, 53, 54, 55, 56, 57, 58, 59, 60, 61, 62, 63, 64, 65, 66, 67, 68, 69, 70, 71, 72, 73, 74, 75, 76, 77, 78, 79, 80, 81, 82, 83, 84, 85, 86, 87, 88, 89, 90, 91, 92, 93, 94, 95, 96, 97, 98, 99, 100		X

FARM SURVEY Acreage 34
County Code No. 13/2

County: Hereford Parish: Long Crayke
Name of holding: Green Lane Name of tenant: Charles Morgan
Address of farmer: 114, St. John's Street, Hereford
Number and edition of 8-inch Ordnance Survey Sheet containing farmstead: XLIV NW 9 Ed 1905

A. TENURE.

1. Is occupier tenant or owner? ... Tenant

2. If tenant, name and address of owner? ... *Col. Sydney Taylor, 114, St. John's Street, Hereford*

3. Is farmer full time farmer, part time farmer, open time farmer, hobby farmer, or other type? ... Full time farmer

4. Does farmer occupy other land? ... Yes

B. CONDITIONS OF FARM.

1. Proportion (%) of area on which soil is heavy, medium, light, or poor? ... *100% Heavy*

2. Is farm conveniently laid out? ... Yes

3. Proportion (%) of farm which is naturally, in relation to road, or in relation to railway? ... *25% Good, 75% Fair*

4. Condition of farm buildings, roads, fences, ditches, and cottages? ... Good

5. Is there infestation with rabbits and moles, rats and mice, or other birds and insects? ... No

6. Are there direct fields? ... Yes

C. WATER AND ELECTRICITY.

1. Water supply? ... To farmhouse, To farm buildings, To fields

2. Electricity supply? ... Public light, Public power, Private light, Private power

D. MANAGEMENT.

1. Is farm classified as A, B or C? ... *B*

2. Reasons for B or C? ... *old age, lack of capital, personal failings*

3. If personal failings, details? ... *lack of efficiency*

Field information recorded by: *B. L. H.*
Date of recording: *30/1/42*
This primary record completed by: *L. M. H.*
Date: *10/2/42*

The History of Ewyas Lacy Document Record

10281582
MAF 32/16/51
Return by (11/10/2016 11:00:41)

Acreage 10
County Code No. 13777
FARM SURVEY Code No. H4255
Parish Longtown Code No. 5179

Name of occupier *Paul office spend* Name of farmer *A. W. Lewis*
Address of farmer *Longtown, Montgomeryshire*
Number and edition of 6-inch Ordnance Survey Sheet containing farmstead *X.111 S.E. 2. 8. 1905*

A. TENURE

1. Is occupier tenant or owner? Tenant Owner

2. If tenant, name and address of owner? Yes No

3. Is farmer full time farmer, part time farmer, spare time farmer, hobby farmer, or other type? Full time farmer

Other occupation, if any: *red official*

4. Does farmer occupy other land? Yes No

Name of holding: _____ County: _____ Parish: _____

B. CONDITIONS OF FARM

1. Proportion (%) of area on which soil is: Heavy Medium Light Heavy

2. Is farm conveniently laid out? Yes No

3. Proportion (%) of farm which is: Good Fair Poor Bad

4. Situation in regard to road: Good Fair Poor Bad

5. Situation in regard to railway: Good Fair Poor Bad

6. Condition of farmhouse: Good Fair Poor Bad

7. Condition of buildings: Good Fair Poor Bad

8. Condition of farm roads: Good Fair Poor Bad

9. Condition of fences: Good Fair Poor Bad

10. General condition of field drainage: Good Fair Poor Bad

11. Condition of ditches: Good Fair Poor Bad

12. Number of cottages within farm area: 0 1 2 3 4 5 6 7 8 9 10 11 12 13 14 15 16 17 18 19 20 21 22 23 24 25 26 27 28 29 30 31 32 33 34 35 36 37 38 39 40 41 42 43 44 45 46 47 48 49 50

13. Number of cottages let on service tenancy: Yes No

14. Is there infestation with: rabbits & moles, rats and mice, rooks and wood pigeons, other birds, insect pests? Yes No

15. Is there heavy infestation with weeds? Yes No

If so, kinds of weeds: _____

16. Are there derelict fields? Yes No

If so, acreage: _____

C. WATER AND ELECTRICITY

Water supply: Public Well Pond Stream

1. To farmhouse: Yes No

2. To farm buildings: Yes No

3. To fields: Yes No

4. Is there a seasonal shortage of water? Yes No

Electricity supply: Public Private

5. Public light: Yes No

6. Private light: Yes No

7. Is it used for household purposes? Yes No

8. Is it used for farm purposes? Yes No

D. MANAGEMENT

1. Is farm classified as A, B or C? A B C

2. Reasons for B or C: old age lack of capital personal failings

If personal failings, details: _____

E. GENERAL COMMENTS

For 1940 harvest: _____

For 1941 harvest: _____

Field information recorded by: *D. B. B.*
Date of recording: *30/1/42*
This primary record completed by: *J. H. M.*
Date: *10/2/42*

Form No. B496/E.I. (PART 2) 1938/41. 100 pds. 5/4. W.P.F. 02478.

10281582
MAF 32/16/51
Return by (11/10/2016 11:00:41)

Acreage 6.75
County Code No. 13777
FARM SURVEY Code No. H4255
Parish Longtown Code No. 5179

Name of occupier *Paul office spend* Name of farmer *A. W. Lewis*
Address of farmer *Longtown, Montgomeryshire*
Number and edition of 6-inch Ordnance Survey Sheet containing farmstead *X.111 S.E. 2. 8. 1905*

A. TENURE

1. Is occupier tenant or owner? Tenant Owner

2. If tenant, name and address of owner? Yes No

3. Is farmer full time farmer, part time farmer, spare time farmer, hobby farmer, or other type? Full time farmer

Other occupation, if any: *red official*

4. Does farmer occupy other land? Yes No

Name of holding: _____ County: _____ Parish: _____

B. CONDITIONS OF FARM

1. Proportion (%) of area on which soil is: Heavy Medium Light Heavy

2. Is farm conveniently laid out? Yes No

3. Proportion (%) of farm which is: Good Fair Poor Bad

4. Situation in regard to road: Good Fair Poor Bad

5. Situation in regard to railway: Good Fair Poor Bad

6. Condition of farmhouse: Good Fair Poor Bad

7. Condition of buildings: Good Fair Poor Bad

8. Condition of farm roads: Good Fair Poor Bad

9. Condition of fences: Good Fair Poor Bad

10. General condition of field drainage: Good Fair Poor Bad

11. Condition of ditches: Good Fair Poor Bad

12. Number of cottages within farm area: 0 1 2 3 4 5 6 7 8 9 10 11 12 13 14 15 16 17 18 19 20 21 22 23 24 25 26 27 28 29 30 31 32 33 34 35 36 37 38 39 40 41 42 43 44 45 46 47 48 49 50

13. Number of cottages let on service tenancy: Yes No

14. Is there infestation with: rabbits & moles, rats and mice, rooks and wood pigeons, other birds, insect pests? Yes No

15. Is there heavy infestation with weeds? Yes No

If so, kinds of weeds: _____

16. Are there derelict fields? Yes No

If so, acreage: _____

C. WATER AND ELECTRICITY

Water supply: Public Well Pond Stream

1. To farmhouse: Yes No

2. To farm buildings: Yes No

3. To fields: Yes No

4. Is there a seasonal shortage of water? Yes No

Electricity supply: Public Private

5. Public light: Yes No

6. Private light: Yes No

7. Is it used for household purposes? Yes No

8. Is it used for farm purposes? Yes No

D. MANAGEMENT

1. Is farm classified as A, B or C? A B C

2. Reasons for B or C: old age lack of capital personal failings

If personal failings, details: _____

E. GENERAL COMMENTS

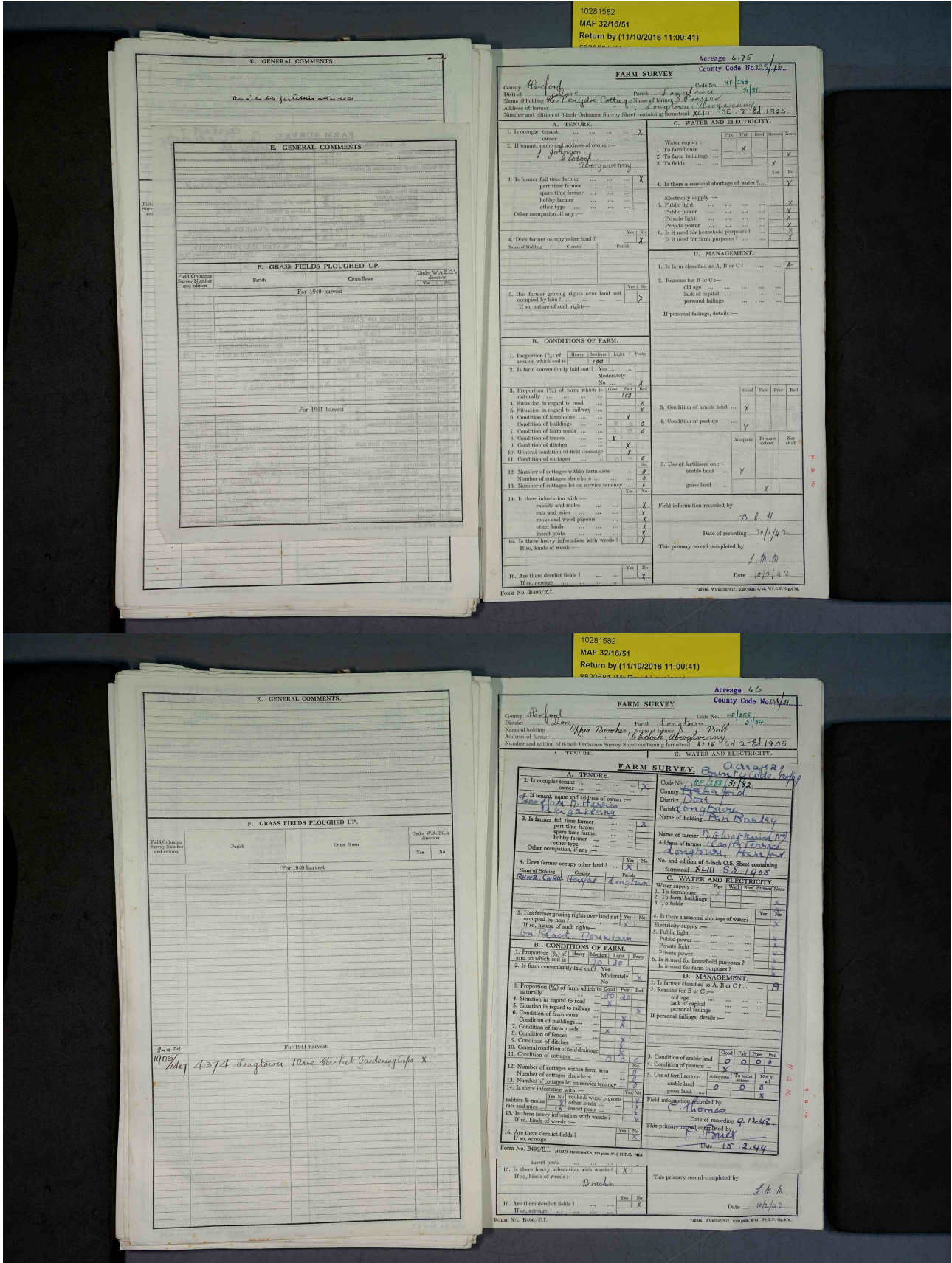
For 1940 harvest: _____

For 1941 harvest: _____

Field information recorded by: *D. B. B.*
Date of recording: *30/1/42*
This primary record completed by: *J. H. M.*
Date: *10/2/42*

Form No. B496/E.I. (PART 2) 1938/41. 100 pds. 5/4. W.P.F. 02478.

The History of Ewyas Lacy Document Record



The History of Ewyas Lacy Document Record

10281582
MAF 32/16/51
Return by (11/10/2016 11:00:41)

Acres 6.6
County Code No. 13/11

FARM SURVEY
County: Hereford Code No. HF 255
District: Offe Parishes Parish: Langley Ball
Name of holding: Offe Brooke Farm
Address of farmer: 6, Leach Woodway
Number and edition of 6-inch Ordnance Survey Sheet containing farm: 100 512 2-1905

A. TENURE
1. Is occupier tenant owner
2. If tenant, name and address of owner: J. J. Hughes, Offe Parishes, Langley Ball

C. WATER AND ELECTRICITY
Water supply: 1. To farmhouse 2. To farm buildings 3. To fields
4. Is there a seasonal shortage of water? Yes No
Electricity supply: 5. Public light 6. Private power 7. Private power 8. Is it used for household purposes? 9. Is it used for farm purposes?

B. CONDITIONS OF FARM
1. Proportion (%) of heavy medium light pasture areas on which land is used: 100 0 0
2. Is farm conveniently laid out? Yes No
3. Proportion (%) of farm which is naturally: Good Fair Bad
4. Situation in regard to road: Good Fair Bad
5. Situation in regard to railway: Good Fair Bad
6. Condition of farmhouse: Good Fair Bad
7. Condition of farm roads: Good Fair Bad
8. Condition of fences: Good Fair Bad
9. Condition of ditches: Good Fair Bad
10. General condition of field drainage: Good Fair Bad
11. Condition of cottages: Good Fair Bad
12. Number of cottages within farm area: 0
13. Number of cottages elsewhere: 0
14. Is there infestation with: rabbits and moles rats and mice rooks and wood pigeons other birds insect pests
15. Is there heavy infestation with weeds? If so, kinds of weeds: Bracken
16. Are there derelict fields? Yes No
If so, acreage: 0

D. MANAGEMENT
1. Is farm classified as A, B or C? A
2. Reasons for B or C: old age, lack of capital, personal failings
If personal failings, details: See note

F. GRASS FIELDS PLOUGHED UP
Field Ordnance Survey Number and edition: 100 512 2-1905
Parish: Offe
Crop: None
Under W.A.E.C.'s direction: Yes No
For 1949 harvest:

--	--	--	--

For 1951 harvest:

--	--	--	--

Date of recording: 30/1/52
This primary record completed by: J. H. H.
Date: 1/1/52

10281582
MAF 32/16/51
Return by (11/10/2016 11:00:41)

Acres 7.1
County Code No. 13/11

FARM SURVEY
County: Hereford Code No. HF 255
District: Offe Parishes Parish: Langley Ball
Name of holding: Offe Brooke Farm
Address of farmer: 6, Leach Woodway
Number and edition of 6-inch Ordnance Survey Sheet containing farm: 100 512 2-1905

A. TENURE
1. Is occupier tenant owner
2. If tenant, name and address of owner: J. J. Hughes, Offe Parishes, Langley Ball

C. WATER AND ELECTRICITY
Water supply: 1. To farmhouse 2. To farm buildings 3. To fields
4. Is there a seasonal shortage of water? Yes No
Electricity supply: 5. Public light 6. Private power 7. Private power 8. Is it used for household purposes? 9. Is it used for farm purposes?

B. CONDITIONS OF FARM
1. Proportion (%) of heavy medium light pasture areas on which land is used: 100 0 0
2. Is farm conveniently laid out? Yes No
3. Proportion (%) of farm which is naturally: Good Fair Bad
4. Situation in regard to road: Good Fair Bad
5. Situation in regard to railway: Good Fair Bad
6. Condition of farmhouse: Good Fair Bad
7. Condition of farm roads: Good Fair Bad
8. Condition of fences: Good Fair Bad
9. Condition of ditches: Good Fair Bad
10. General condition of field drainage: Good Fair Bad
11. Condition of cottages: Good Fair Bad
12. Number of cottages within farm area: 0
13. Number of cottages elsewhere: 0
14. Is there infestation with: rabbits and moles rats and mice rooks and wood pigeons other birds insect pests
15. Is there heavy infestation with weeds? If so, kinds of weeds: Bracken
16. Are there derelict fields? Yes No
If so, acreage: 0

D. MANAGEMENT
1. Is farm classified as A, B or C? A
2. Reasons for B or C: old age, lack of capital, personal failings
If personal failings, details: See note

F. GRASS FIELDS PLOUGHED UP
Field Ordnance Survey Number and edition: 100 512 2-1905
Parish: Offe
Crop: None
Under W.A.E.C.'s direction: Yes No
For 1949 harvest:

--	--	--	--

For 1951 harvest:

--	--	--	--

Date of recording: 20/1/52
This primary record completed by: J. H. H.
Date: 1/1/52



The History of Ewyas Lacy

Document Record

10281582
MAF 32/16/51
Return by (11/10/2016 11:00:41)

available fertiliser was used

E. GENERAL COMMENTS.

F. GRASS FIELDS PLOUGHED UP.

Field Ordnance Survey Number and edition	Field	Crops Sown	Under W.A.E.C's direction
For 1940 harvest			
For 1941 harvest			
17905			
17905	black long straw	6.5 acres oats	X

10281582
MAF 32/16/51
Return by (11/10/2016 11:00:41)

Acresage 71
County Code No. 158

FARM SURVEY
County Hereford Parish Langdon
District Langdon
Name of holding Langdon
Name of farmer A. Prosser
Address of farmer Langdon, Hereford
Other occupation, if any: Farmer
No. and edition of 6-inch O.S. Sheet containing farmstead: XIII 5. 2503 3

A. TENURE

1. Is occupier tenant owner?
2. If tenant, name and address of owner:

B. CONDITIONS OF FARM.

1. Proportion (%) of heavy medium light pasture areas on which used: 20 10 0
2. Is farm conveniently laid out? Yes No
3. Proportion (%) of farm which is naturally: Good 10 Fair 10 Bad 80
4. Situation in regard to road: Y
5. Situation in regard to railway:
6. Condition of farmhouse: Y
7. Condition of farm roads: Y
8. Condition of fences: Y
9. Condition of ditches: Y
10. General condition of field drainage: X
11. Condition of cottages: X
12. Number of cottages within farm area: 0
13. Number of cottages let on service tenancy: 0
14. Is there infestation with: rabbits and mice rats and mice other birds insects pests heavy infestation with weeds? If so, kinds of weeds: 3 weeds
15. Are there derelict fields? If so, acreage: 0

C. WATER AND ELECTRICITY.

Water supply: From well From stream
1. To farmhouse
2. To farm buildings
3. To fields
4. Is there a seasonal shortage of water?
Electricity supply:
5. Public light
6. Public power
7. Private light
8. Private power
9. Is it used for household purposes?
10. Is it used for farm purposes?

D. MANAGEMENT.

1. Is farm classified as A, B or C? A
2. Reasons for B or C: old age
lack of capital
personal failings
If personal failings, details: See at E
3. Condition of arable land: 0 0 10 0
4. Condition of pasture: 0 0 0
5. Use of fertilizers on: arable land grass land
Field information recorded by: B.L.H.
Date of recording: 2/1/42
This primary record completed by: L.M.H.
Date: 6/1/42

10281582
MAF 32/16/51
Return by (11/10/2016 11:00:41)

available fertiliser was used

E. GENERAL COMMENTS.

F. GRASS FIELDS PLOUGHED UP.

Field Ordnance Survey Number and edition	Field	Crops Sown	Under W.A.E.C's direction
For 1940 harvest			
For 1941 harvest			

10281582
MAF 32/16/51
Return by (11/10/2016 11:00:41)

Acresage 71
County Code No. 158

FARM SURVEY
County Hereford Parish Langdon
District Langdon
Name of holding Langdon
Name of farmer A. Prosser
Address of farmer Langdon, Hereford
Other occupation, if any: Farmer
No. and edition of 6-inch O.S. Sheet containing farmstead: XIII 5. 2503 3

A. TENURE

1. Is occupier tenant owner?
2. If tenant, name and address of owner:

B. CONDITIONS OF FARM.

1. Proportion (%) of heavy medium light pasture areas on which used: 20 10 0
2. Is farm conveniently laid out? Yes No
3. Proportion (%) of farm which is naturally: Good 10 Fair 10 Bad 80
4. Situation in regard to road: Y
5. Situation in regard to railway:
6. Condition of farmhouse: Y
7. Condition of farm roads: Y
8. Condition of fences: Y
9. Condition of ditches: Y
10. General condition of field drainage: X
11. Condition of cottages: X
12. Number of cottages within farm area: 0
13. Number of cottages let on service tenancy: 0
14. Is there infestation with: rabbits and mice rats and mice other birds insects pests heavy infestation with weeds? If so, kinds of weeds: 3 weeds
15. Are there derelict fields? If so, acreage: 0

C. WATER AND ELECTRICITY.

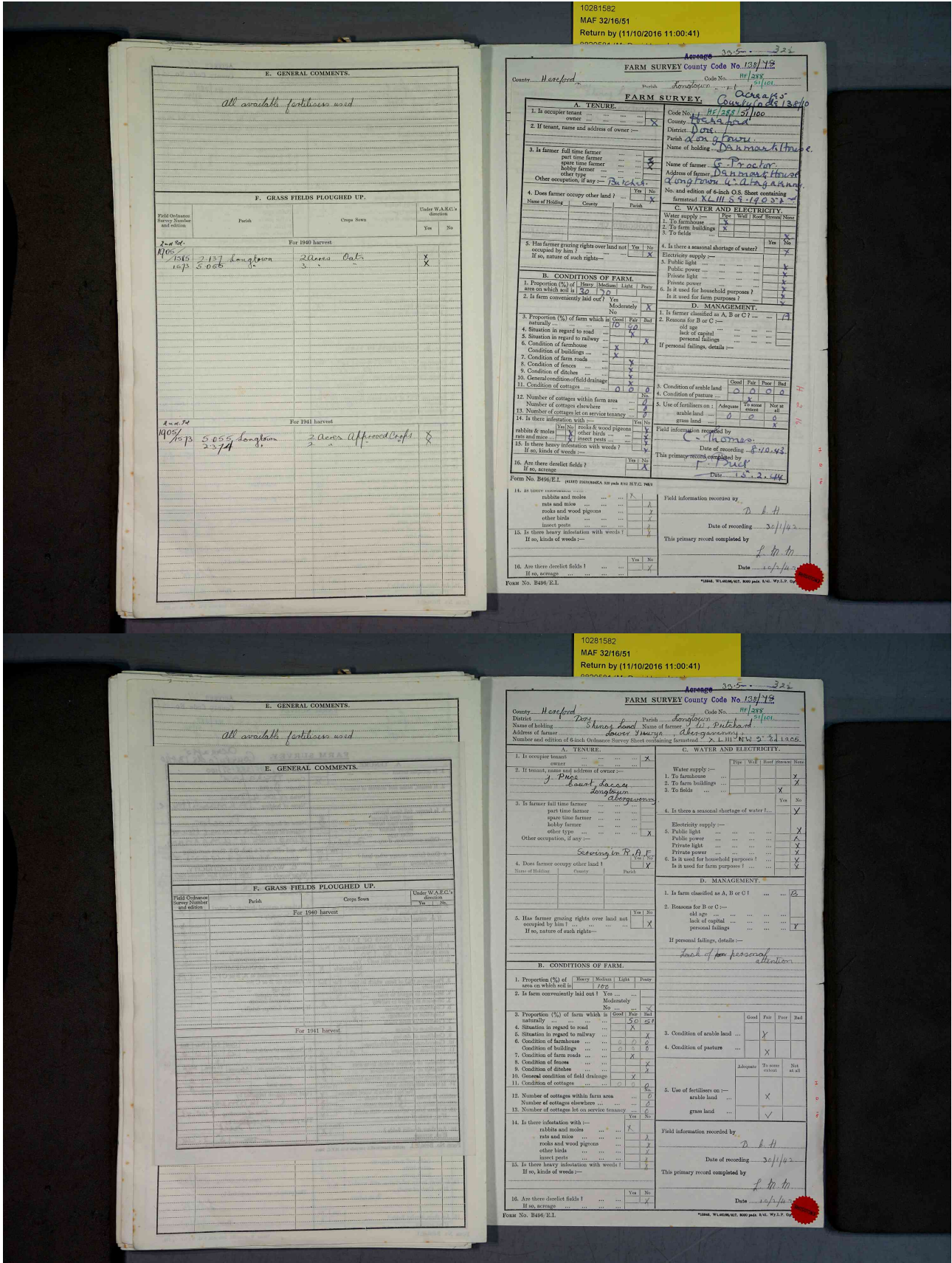
Water supply: From well From stream
1. To farmhouse
2. To farm buildings
3. To fields
4. Is there a seasonal shortage of water?
Electricity supply:
5. Public light
6. Public power
7. Private light
8. Private power
9. Is it used for household purposes?
10. Is it used for farm purposes?

D. MANAGEMENT.

1. Is farm classified as A, B or C? A
2. Reasons for B or C: See at E
3. Condition of arable land: 0 0 10 0
4. Condition of pasture: 0 0 0
5. Use of fertilizers on: arable land grass land
Field information recorded by: B.L.H.
Date of recording: 2/1/42
This primary record completed by: L.M.H.
Date: 6/1/42

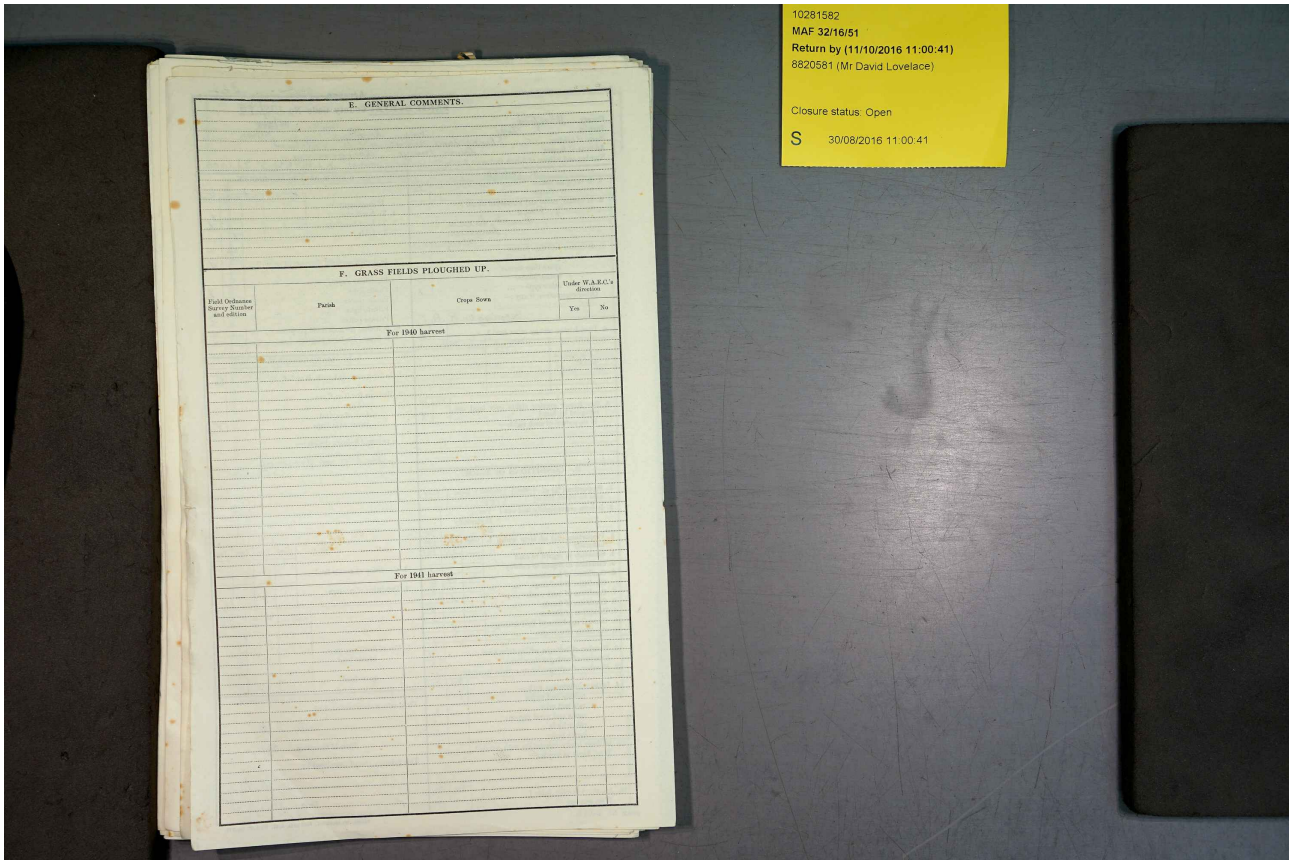
The History of Ewyas Lacy

Document Record



The History of Ewyas Lacy

Document Record



The History of Ewyas Lacy

Document Record

MAF 32/16/51
Acreage 39.5
County Code No. 13845

FARM SURVEY
County Hereford Parish Longtown Code No. HF/288
District Doze Name of holding Greyhound Name of farmer a Proton
Address of farmer Longtown, Abergavenny
Number and edition of 6-inch Ordnance Survey Sheet containing farmstead XL 111 SE D: Ed 1905

A. TENURE.
1. Is occupier tenant ... owner
2. If tenant, name and address of owner :-
3. Is farmer full time farmer ... part time farmer ... spare time farmer ... holiday farmer ... other type ... Other occupation, if any :- Publican

B. CONDITIONS OF FARM.
1. Proportion (%) of area on which soil is:
Heavy 50 Medium 50 Light 0 Desty 0
2. Is farm conveniently laid out? Yes ... No ... Moderately ...
3. Proportion (%) of farm which is:
Good 50 Fair 25 Poor 25 Bad 0
4. Situation in regard to road ...
5. Situation in regard to railway ...
6. Condition of farmhouse ...
7. Condition of farm buildings ...
8. Condition of farm roads ...
9. Condition of fences ...
10. Condition of ditches ...
11. General condition of field drainage ...
12. Condition of cottages ...
12. Number of cottages within farm area ... 0
13. Number of cottages elsewhere ... 0
13. Number of cottages let on service tenancy ... Yes No

C. WATER AND ELECTRICITY.
Water supply :-
1. To farmhouse ... Tap Well Roof (stream) None
2. To farm buildings ...
3. To fields ...
4. Is there a seasonal shortage of water? ... Yes No
Electricity supply :-
5. Public light ... Public power ... Private light ... Private power ...
6. Is it used for household purposes? ... Is it used for farm purposes? ...

D. MANAGEMENT.
1. Is farm classified as A, B or C? ... A
2. Reasons for B or C :-
old age ... lack of capital ... personal failings ...
If personal failings, details :-
See at E.

E. GENERAL COMMENTS.
available fertilisers all used

F. GRASS FIELDS PLOUGHED UP.

Field Ordnance Survey Number and edition	Parish	Crops Sown	Under W.A.E.C.'s direction
		For 1940 harvest	
		Yes No	
<u>1905/1195</u>	<u>6.5.31 Longtown</u>	<u>4 acres oats</u>	<input checked="" type="checkbox"/>
		For 1941 harvest	
		Yes No	
<u>1905/1195</u>	<u>6.5.31 Longtown</u>	<u>2.5 acres oats & wheat</u>	<input checked="" type="checkbox"/>

Field information recorded by B.B.H.
Date of recording 30/1/42
This primary record completed by f.A.M.
Date 10/2/42

Form No. B406/E.I. *1946. W.46126/517. 800 pds. 2/41. W.Y.L.F. Gp.878.

Observations:

Note that because of the way the records are presented in the original archive each series of photographs in the PDF download documents commences with a single page showing the identity of the first farm; all the following photographs are double pages with the first showing data for the farm identified on the previous page and the second beginning the entry for the next farm. Care is needed when using these records to be sure that the right data is associated with the right property.