



The History of Ewyas Lacy: Manorial Survey

Document Record

Held at: Gwent Record Office

Reference: MAN/A/151/0024

Source: Original document

Title: Digital Images Collection: Photographs of a Survey of Lord Abergavenny's Herefordshire properties: [1] Michaelchurch Escley Part 1

Place name: Ewyas Lacy

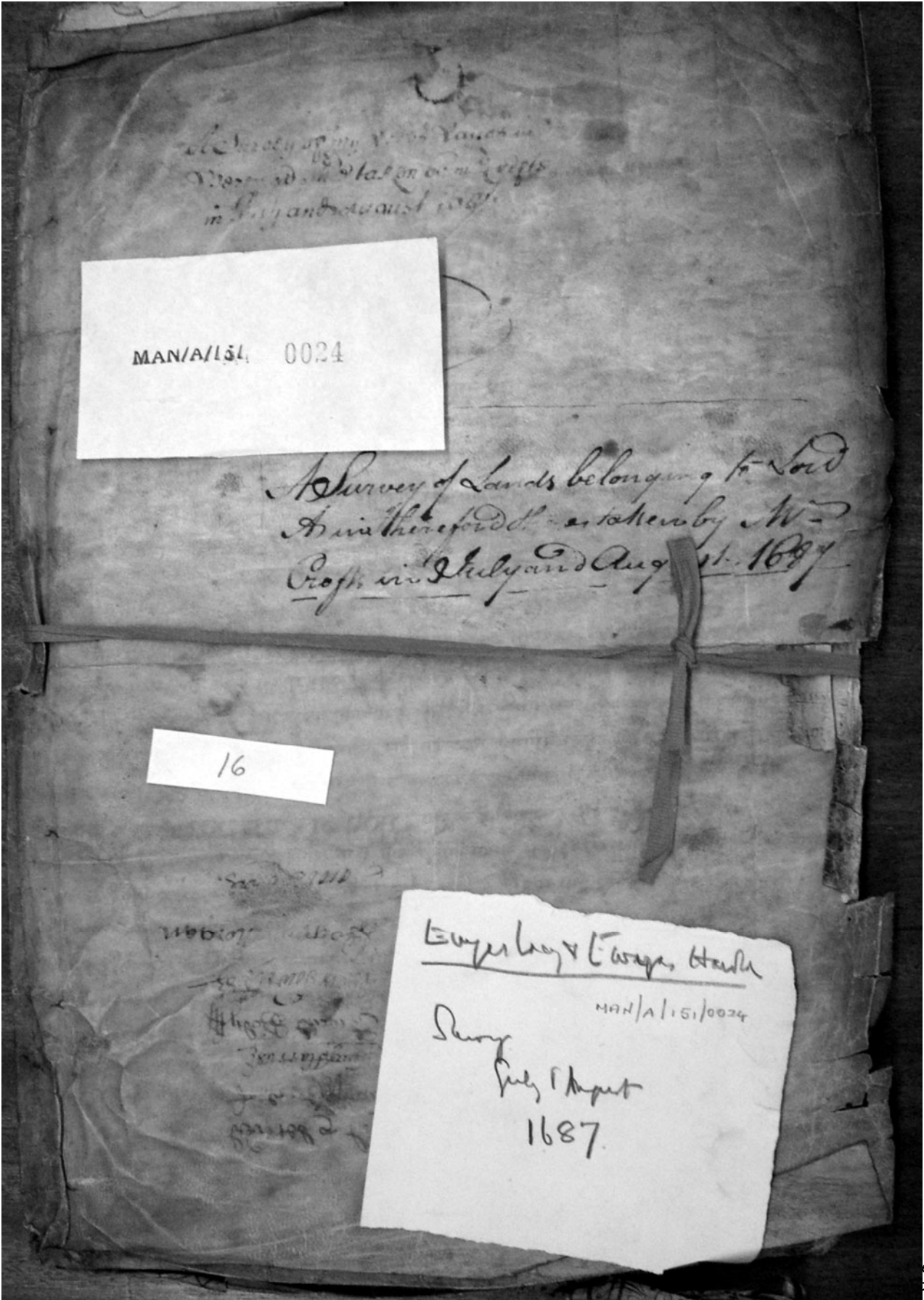
Date: 1687

Description:

Digital Images Collection: Photographs of a Survey of Lord Abergavenny's Herefordshire properties 1687: [1] Michaelchurch Escley Part 1

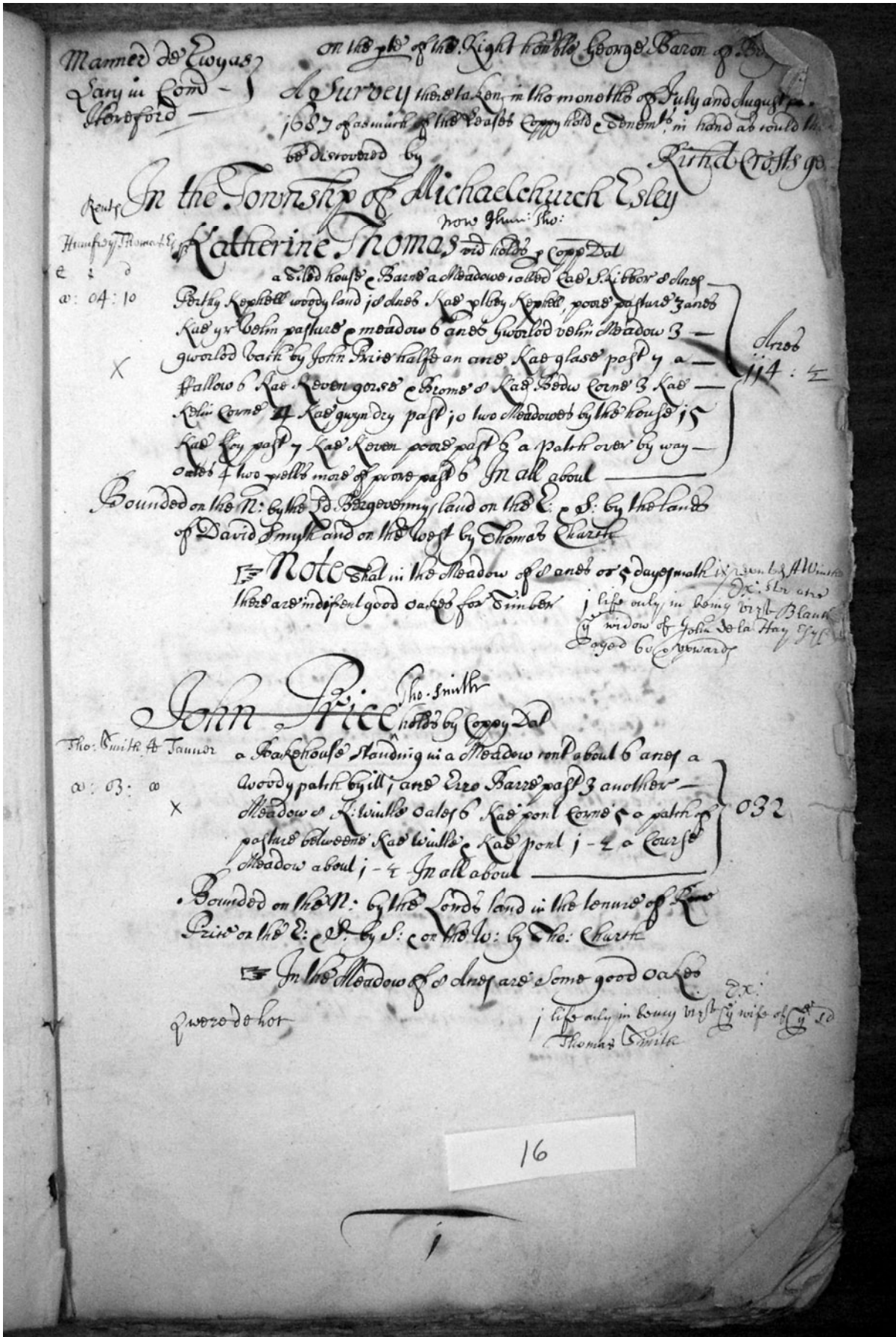
The History of Ewyas Lacy: Manorial Survey

Document Record



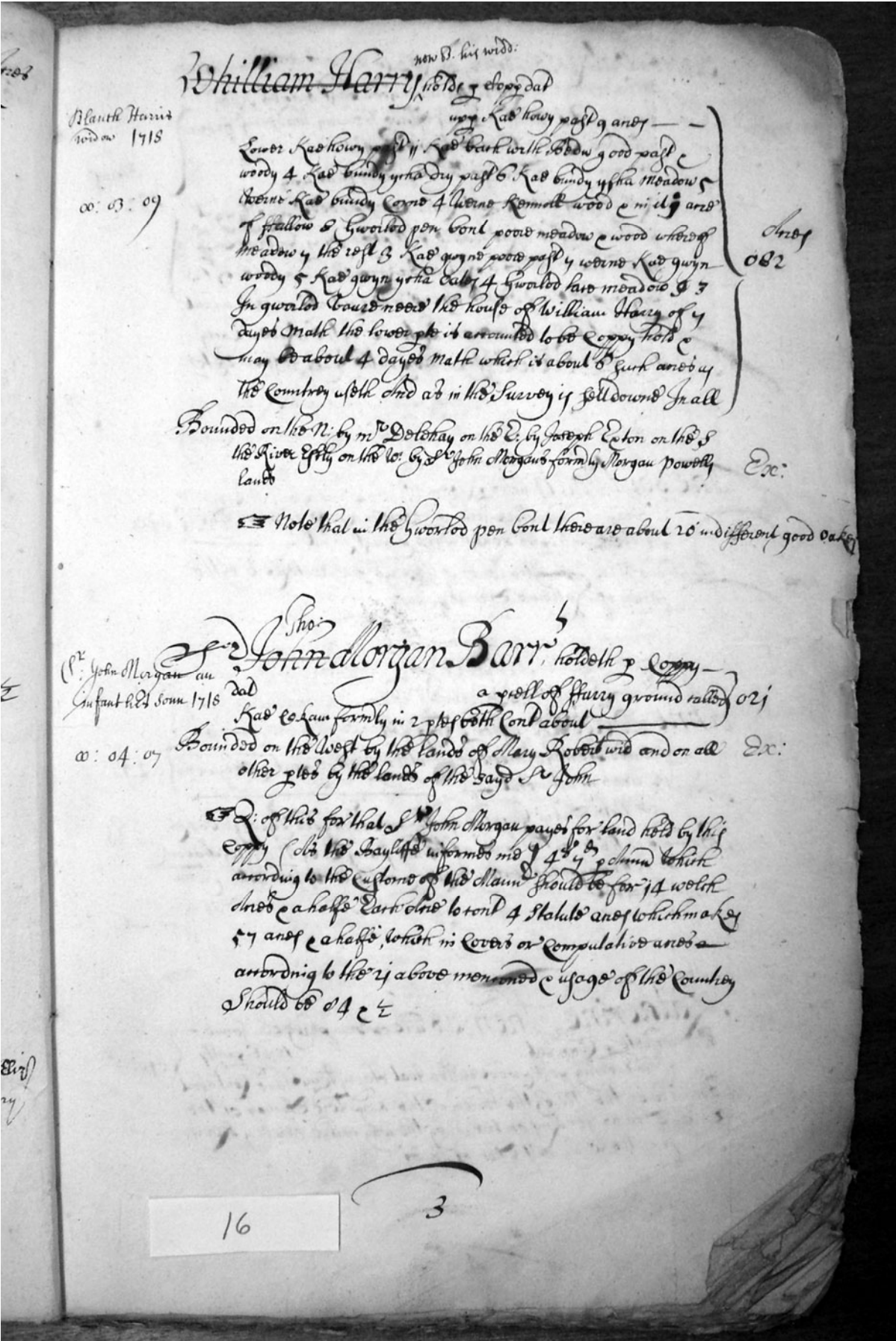
The History of Ewyas Lacy: Manorial Survey

Document Record



The History of Ewyas Lacy: Manorial Survey

Document Record



Alantth Harry
 1718

00: 03: 09

^{new B. his widd.}
 William Harry, hōldr & copye dōt
 upōr had howy past 4 and 7
 Lower had howy past 4 had back with bōdow good past
 woody 4 had bundy ynd dū past 6 had bundy ynd Meadow
 dōwne had bundy corn 4 lūene fōrmall wood & mēly arid
 of ffallow & hūrted pōn bōnd good meadow & wood wherof
 meadow & the rest 3 had quyn good past 4 wōrns had quyn
 woody & had quyn ynd dōt 4 hūrted lard meadow 3
 In quater bōnd wood the house of William Harry of 4
 dayes math the house pte it accounted to be copye hold
 may be about 4 dayes math wher it is about 6 furk and 4
 the country useth and ad in the survey if sell downe In all
 Bounded on the N. by m^r Dolehay on the E. by fōrmall Euton on the S
 the River Eghy on the W. by m^r John Morgan fōrmly Morgan powelly
 land

And
 082

Ex:

Note that in the hūrted pōn bōnd there are about 20 indifferant good oaks

(P^r John Morgan au
 Infant hōld Sonn 1718

00: 04: 07

John Morgan Barr, hōldr & copye
 a pte of ffurry ground called
 had colan fōrmly in 2 ptes both bōnd about
 Bounded on the West by the lands of Mary Lovell widd and on all
 other ptes by the lands of the sayd m^r John

021

Ex:

of this for that m^r John Morgan payes for land hold by this
 copye (As the Bayliffe informed me 4th of p^rchm^r which
 according to the custom of the Mann should be for 14 wolk
 shes & a half^r but one to rent 4 Statute and which maketh
 57 and a half^r which in lōrd^r or compulshōn and
 according to the 2 above mentioned usage of the country
 should be 04 2 2

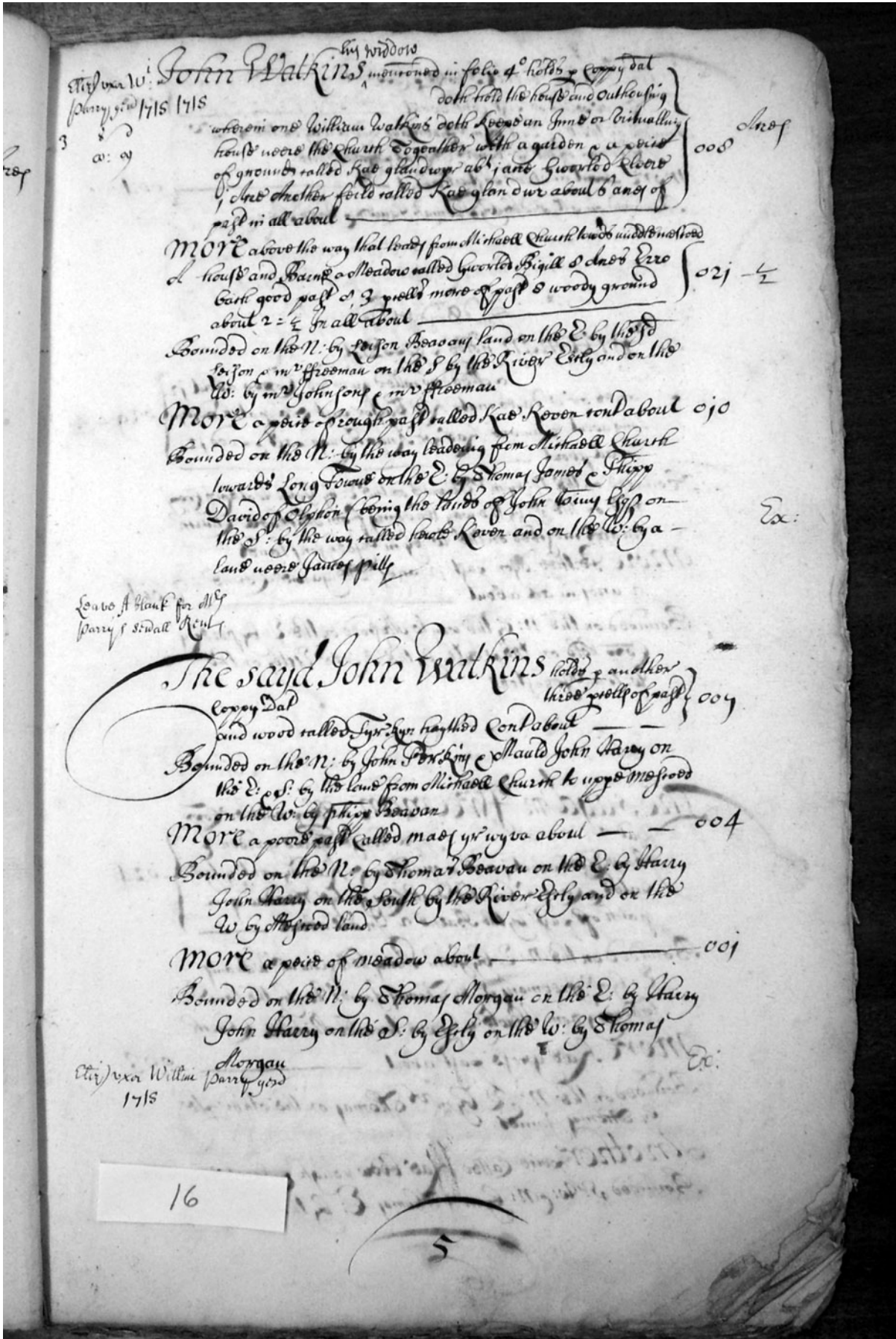
16

3



The History of Ewyas Lacy: Manorial Survey

Document Record



1715 1715
 John Watkins ^{his widdow} ^{in folio 4th of the copy dal}
 doth hold the house and outhousing
 whereon one William Watkins doth spend an hundred or virtually
 house neere the church together with a garden & a piece
 of ground called the glan dour about 6 acres
 of the other side called the glan dour about 6 acres of
 part in all about
 MORE above the way that leads from Michael Church towards the
 house and back a meadow called the glan dour & the glan dour
 part good part of 3 mells more of part & woody ground
 about 2 = 1/2 in all about
 Bounded on the N. by the glan dour land on the E. by the
 house & meadow on the S. by the River Ely and on the
 W. by Mr. Johnson & Mr. Freeman
 MORE a piece of ground called the glan dour about 6
 Bounded on the N. by the way leading from Michael Church
 towards Long Toward on the E. by Thomas James & Thomas
 David of Ely (being the lands of John Henry Esq. on
 the S. by the way called the glan dour and on the W. by a
 land neere the glan dour

The said John Watkins ^{held & another}
 and wood called the glan dour about
 Bounded on the N. by John James & Maule John Henry on
 the E. & S. by the land from Michael Church to upper meadow
 on the W. by the glan dour
 MORE a piece of part called the glan dour about
 Bounded on the N. by Thomas Beavan on the E. by Harry
 John Henry on the South by the River Ely and on the
 W. by the glan dour land
 MORE a piece of meadow about
 Bounded on the N. by Thomas Morgan on the E. by Harry
 John Henry on the S. by Ely on the W. by Thomas

1715
 Morgan
 1715

16

5