



The History of Ewyas Lacy: Manorial Survey

Document Record

Held at: Gwent Record Office

Reference: MAN/A/151/0024

Source: Original document

Title: Digital Images Collection: Photographs of a Survey of Lord Abergavenny's Herefordshire properties: [2] Michaelchurch Escley Part 2

Place name: Ewyas Lacy

Date: 1687

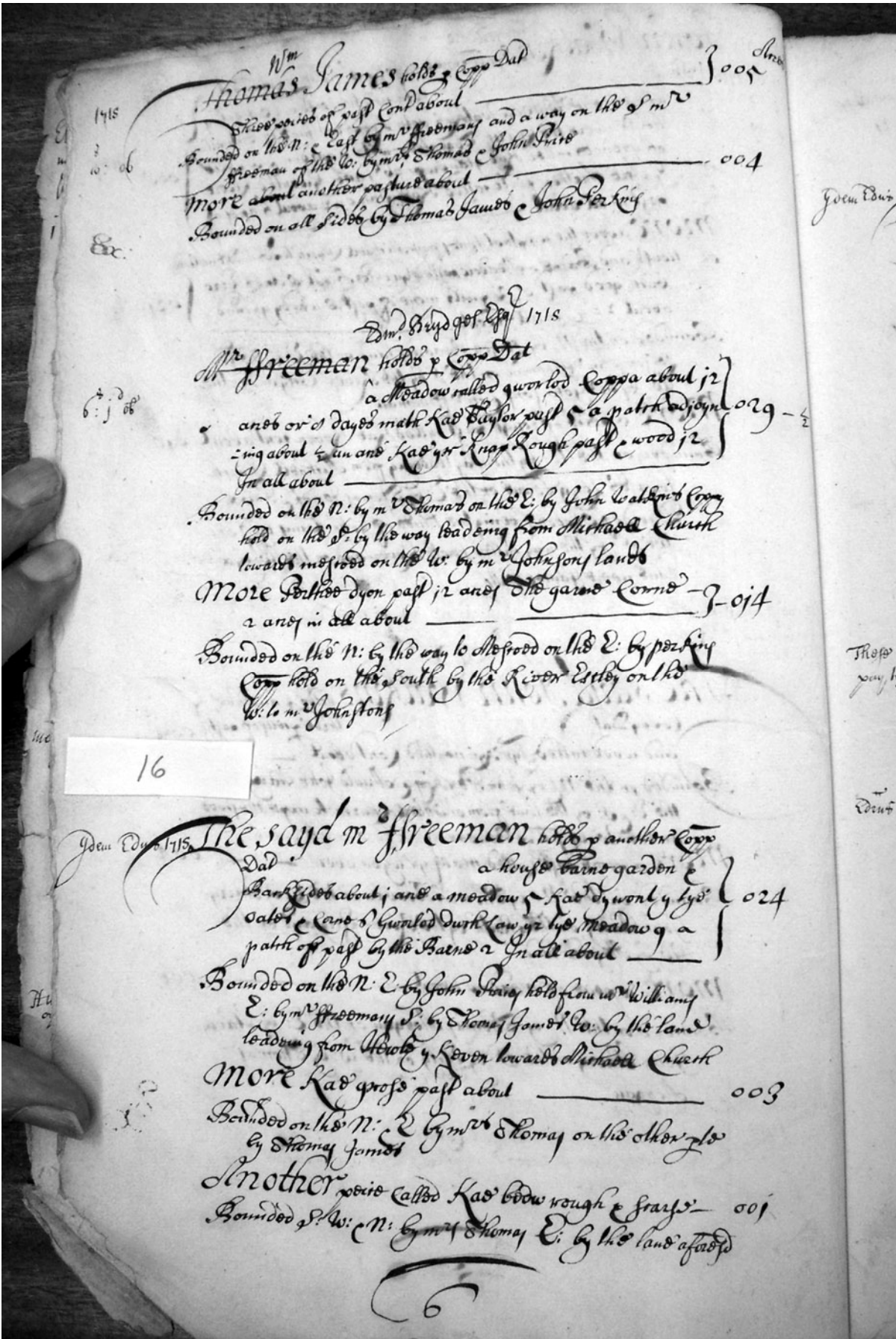
Description:

Digital Images Collection: Photographs of a Survey of Lord Abergavenny's Herefordshire properties 1687: [2] Michaelchurch Escley Part 2



The History of Ewyas Lacy: Manorial Survey

Document Record



The History of Ewyas Lacy: Manorial Survey

Document Record

Another rough grassy close called Erro about 003
 Bounded on the W. by herold Loven on all other sides by land
 held by m^r Thomas

From Edus The said m^r freeman holdeth more land by ffine 9 of 10
 ffine ground about
 In this ffine way 1 m^r Thomas hall's and 2 on that side next
 the lane leading from Michael Church towards Long Downe
 Bounded on the N. by John Perkins Copyhold E. by the
 land of chm^r Court called ffreshold S. by the way
 before named

more by copy a piece of land called Terri Swarth Cent about 009
 Bounded N. W. by the lands of John Williams Esq^r E. by John
 Perkins Copyhold S. W. by Thomas and Perkins N. E. the
 said above said leading from Michael Church towards Long
 Downe

more another piece of land called Worne yffa about 007 1/2
 Bounded on the N. W. by the way of the S. E. by the copy hold
 land of Thomas Waltham S. W. John Perkins Copy hold N
 W. by a Langoll of Perkins ffreshold

These lands
 way by the

16

John Perkins holdeth
 a little house lately erected a
 garden & backside about 2 acres a meadow called quorted
 geyes 1/2 acres 2 pieces of past or meadow on each side 2 a
 rough woody past 4 a drye past another piece of past & ort by
 woods & ards In all about
 Bounded on the N. by maute John Harrys land on the E. by John
 Waltham Copy hold called Lyn haythig on the S. by the River Ely
 on the W. by m^r freeman Perkins do on

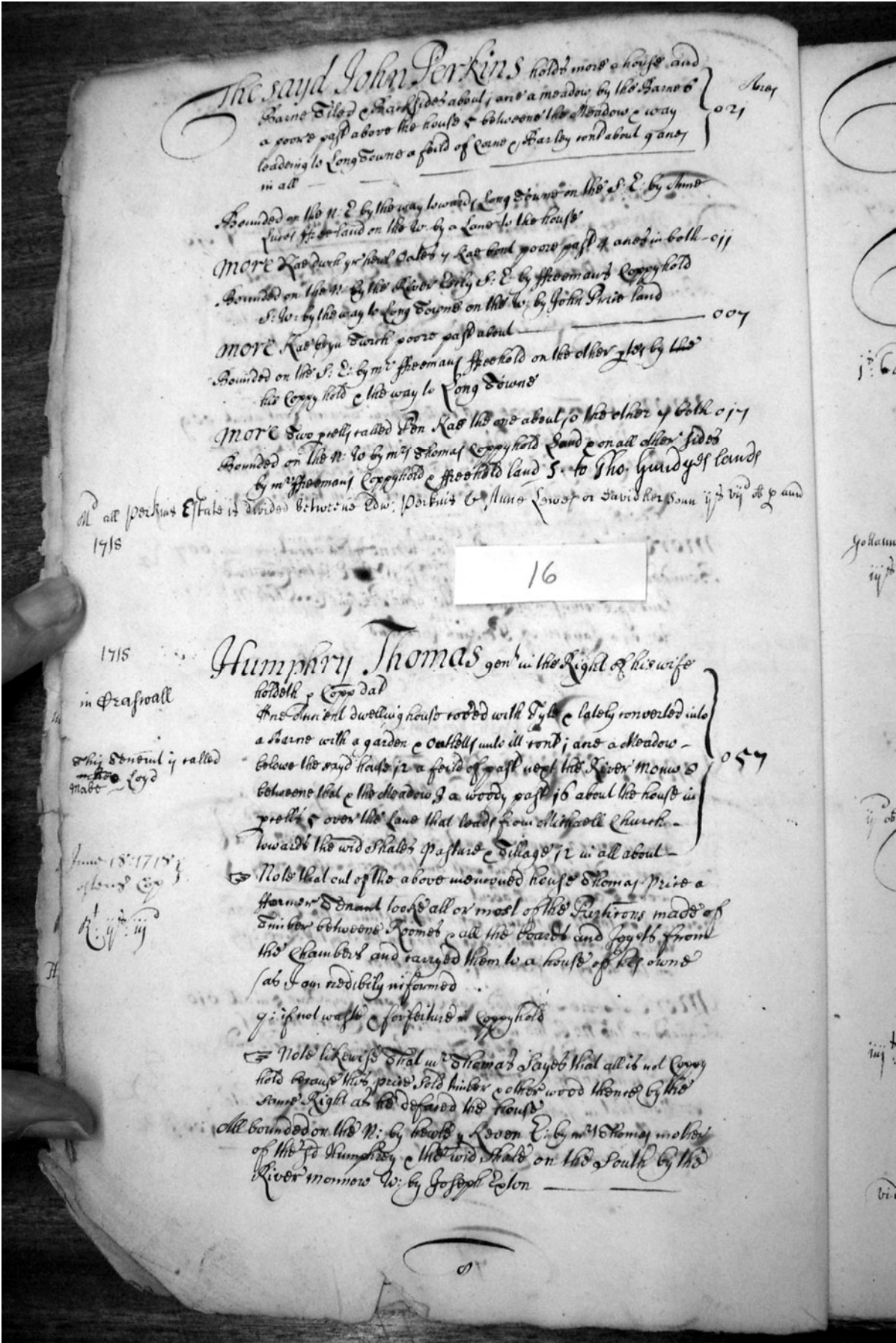
More a piece of land called Lad Eron & and Coyne Park & in all 010
 Bounded on the N. by the way from Michael Church towards
 middels mespode E. & W. by Thomas Waltham Copy hold and
 in Johnsons ffreshold on the S. by m^r freeman

Note that in John Waltham Copy hold John Perkins hath
 halfe an acre neere the Church in a close called Erro } 003
 Langoll (now Erro & past 3 acres in all

7

The History of Ewyas Lacy: Manorial Survey

Document Record



The said John Perkins holder more a house and
 a barne Diled & March sides about; and a meadow by the same
 a fence past above the house & between the meadow & way
 leading to Long Downe a field of coare Barley round about & anty
 in all } 027

Bounded on the N. E. by the way towards Long Downe on the S. E. by a
 fence to the land on the W. by a fence to the house
 more had downe ye fens Coler & had been more past & and in both off
 bounded on the N. by the River Dely. S. E. by freedom and Copyhold
 S. W. by the way to Long Downe on the W. by John Prie land

more had downe Dely more past about } 007
 bounded on the S. E. by m^r freedom and freedom on the other side by the
 the Copy hold & the way to Long Downe

more two well called Pen. has the end about 10 the other of both off
 bounded on the N. to by m^r Thomas Copyhold land & on all other sides
 by m^r freedom and freedom land S. to Tho. Guardys lands

All the Perkins Estals is divided between Dow. Perkins & Anne Gwyse or David her son by a p^r of 2 ann
 1715

16

1715
 in Graffoall

Humphrey Thomas gent^l in the Right of his wife
 holdeth a Copy dal
 And the said dwelling house rodded with Dyle & lately removed into
 a barn with a garden & outbills unto all round; and a meadow
 below the said house in a field of past used the River Monus &
 between the said meadow & a woody past 10 about the house in
 p^rts & over the land that leads from Littleale Church
 towards the wind shales pasture & Dillage & in all about } 057

This Dwellng is called
 the Copy

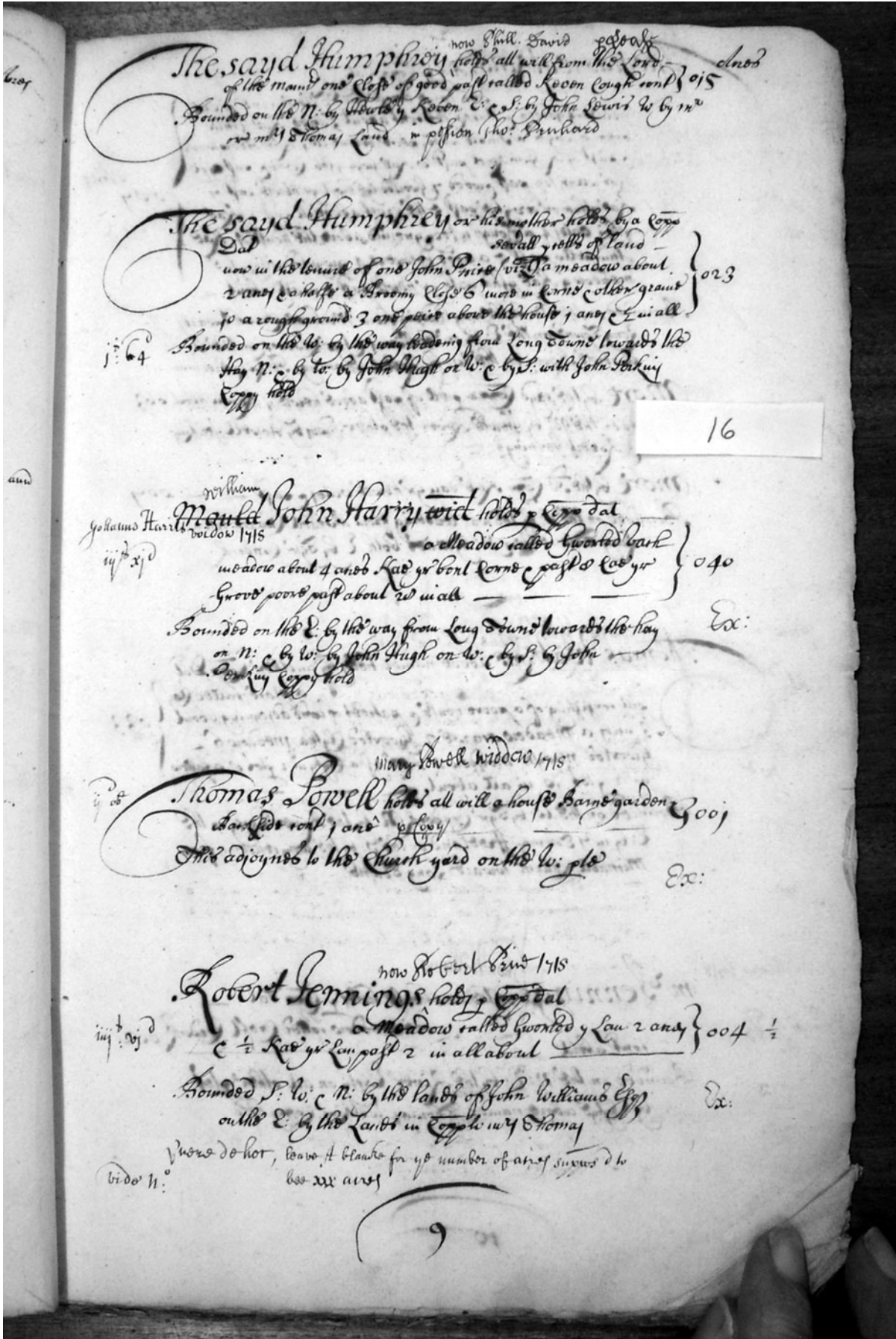
June 18: 1715
 signed by
 H. T. y

Note that out of the above mentioned house Thomas Prie a
 farmer & tenant took all or most of the Puthrons made of
 timber between the fens & all the boards and joyst from
 the Chambers and raryed them to a house of his own
 as I can indubly be informed
 of: if not waste & forfeited a Copyhold

Note likewise that in Thomas Prie's what all is not Copy
 hold because the p^rced. fens timber & other wood thence by the
 same Right as he defaced the house
 All bounded on the N. by the way to Long Downe S. E. by m^r Thomas m^r Prie
 of the P^r Humphrey & the wind shales on the South by the
 River monus W. by Joseph Coler

The History of Ewyas Lacy: Manorial Survey

Document Record



16

The sayd ^{now Phill. David} Humphrey holds all well from his lord ^{copy} ^{land}
 of the maner and Cest of good past called Koven Cough rent 10s
 Bounded on the N. by the woods of Koven & S. by John Lewis W. by the
 way to the maner land in pession the. P. unbound

The sayd Humphrey or his mother holds by a copy
 land in the town of one John Pinte ^{small & well of land} ^{copy} ^{land} about
 2 acres & halfe a Broom Cest 6 woad in corn & other graunt } 023
 in a rough ground 3 one part about the house & any & in all
 Bounded on the W. by the way leading from Long Down towards the
 Hay N. & by W. by John Hugh or W. & by S. with John Pinte
 copy hold

^{William} Maud John Harry wic holds ^{copy} ^{land}
^{John Harry} ^{widow 1715} a meadow called Gwented barke
 meadow about 4 acres & half woad in corn & other graunt } 040
 ground & wood past about 20 in all
 Bounded on the E. by the way from Long Down towards the Hay
 on N. by W. by John Hugh on W. & by S. by John
 Pinte copy hold

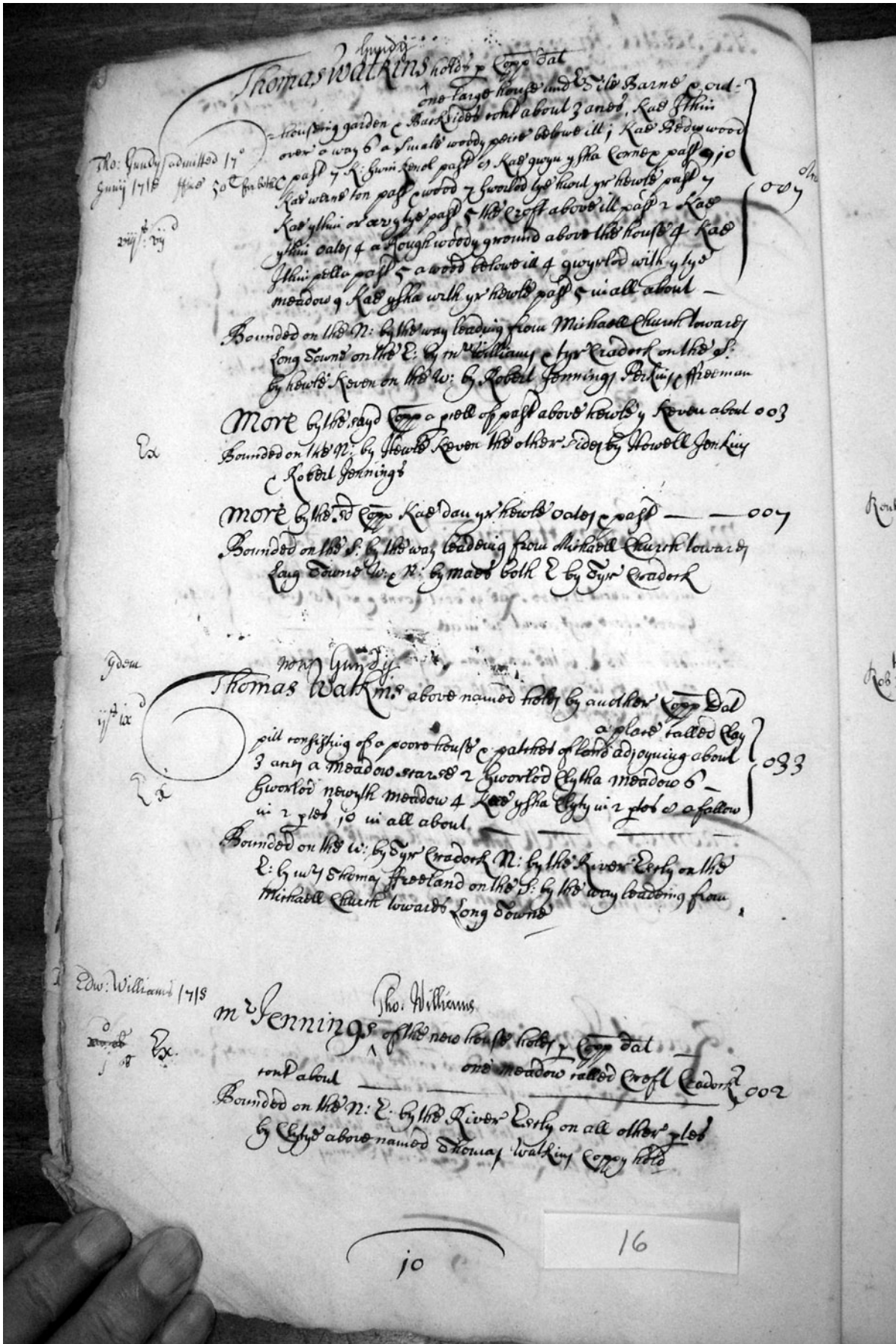
^{Mary Powell} Thomas Powell holds all with a house & garden } 003
 situated adjoining to the church yard on the W. side
 Ex:

^{now Robert Pinte 1715} Robert Lemmings holds ^{copy} ^{land}
 a meadow called Gwented & Lau 2 acres } 004 1/2
 & 1/2 has yr Lau past 2 in all about
 Bounded S. W. & N. by the lands of John Williams Esq
 on the E. by the Land in the way of Thomas
 Pinte do not leave a blank for yr number of acres survey'd to
 be xxx acres
 widow H.



The History of Ewyas Lacy: Manorial Survey

Document Record



hundred
 Thomas Watkins holdr *Copy Dal*
 one large house and *Ed the Barns* & out-
 house garden & *Burk* wood about 3 acres, had *sthis*
 over a way 6 a small woody part below it; had *Deu* wood
 had *sthis* ten past wood & *hurdled* by *hurd* yr *hurd* past
 had *sthis* or *ery* past & *stis* *croft* about *all* past & had
sthis *oates* & a *rough* woody ground about the house & had
sthis *oates* past & a *wood* below it & *quyrd* with *sthis*
 meadow & had *sthis* with *sthis* past & *in* all about

Bounded on the N: by the way leading from *Michaels Church* towards
 Long Down on the E: by *William* & *by Cradock* on the S:
 by *sthis* *huron* on the W: by *Robert Jennings* *Perkins* *sthis* *sthis*

more by the way *Copy* a *piece* of *past* above *sthis* & *sthis* about 003
 Bounded on the N: by *sthis* *huron* the *older* side by *sthis* *sthis*
 & *Robert Jennings*

more by the way *Copy* had *sthis* *sthis* *oates* past — — 007
 Bounded on the S: by the way leading from *Michaels Church* towards
 Long Down on the N: by *sthis* *sthis* & by *sthis* *sthis*

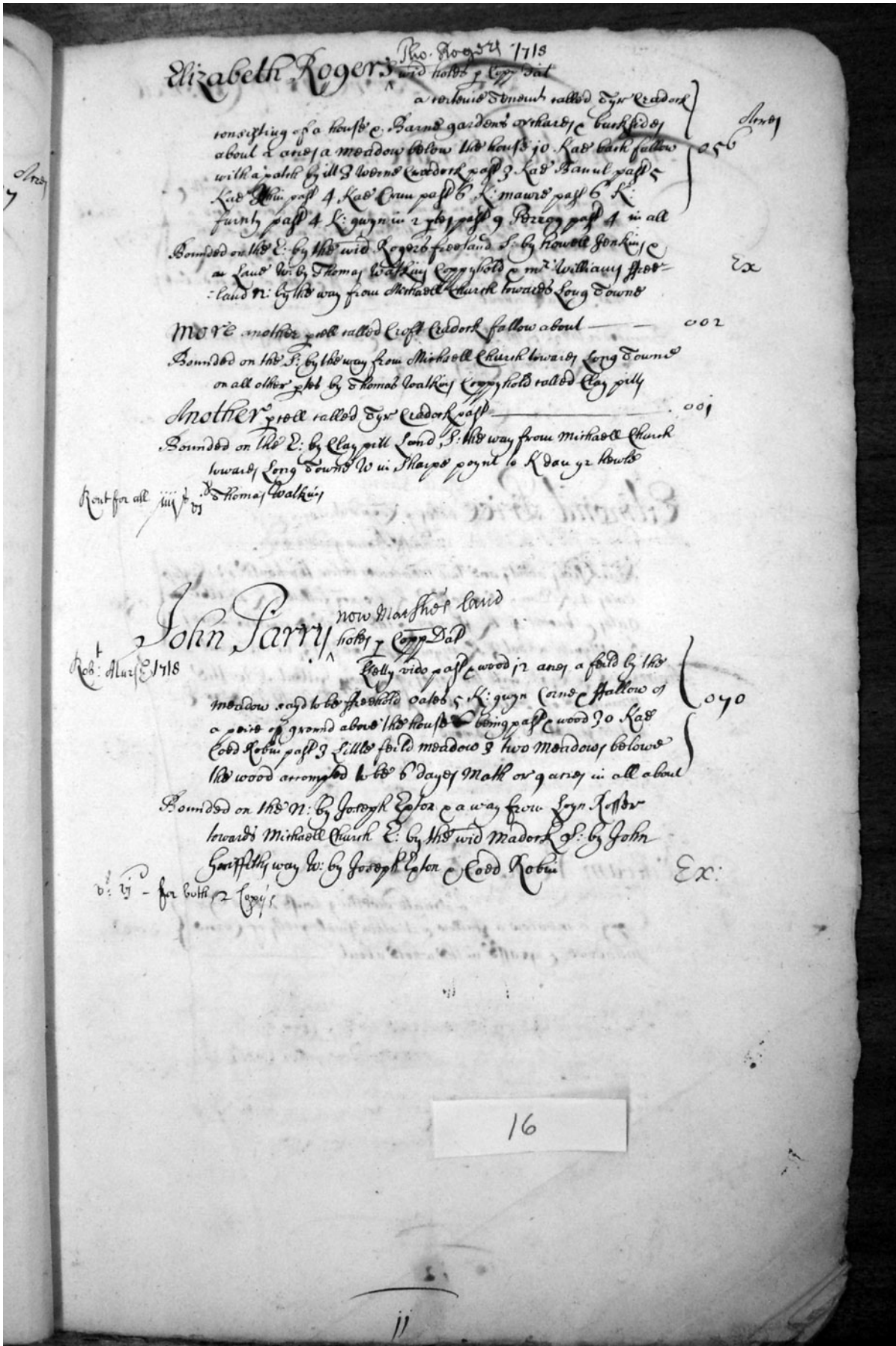
hundred
 Thomas Watkins above named holdr by *auditor* *Copy Dal*
 a *glad* *sthis* *sthis* } 033
 a *piece* of *past* & *part* of *land* adjoining about
 3 acre a meadow *sthis* & *sthis* *sthis* meadow &
sthis *sthis* meadow & had *sthis* *sthis* in 2 *sthis* & a *sthis*
 in 2 *sthis* 10 in all about
 Bounded on the W: by *sthis* *sthis* N: by *sthis* *sthis* on the
 E: by *sthis* *sthis* *sthis* on the S: by the way leading from
Michaels Church towards Long Down

Edw: Williams 1718
 Tho. Williams
 m Jennings of the new house *sthis* *Copy Dal*
 one meadow called *sthis* *sthis* } 002
 bounded on the N: E: by the *sthis* *sthis* on all other sides
 by *sthis* above named *sthis* *sthis* *sthis*



The History of Ewyas Lacy: Manorial Survey

Document Record



Elizabeth Rogers Rob. No. 924 1718
 a certain demour called Dyr Radock
 consisting of a house, Barn, garden, orchard, bush, & of
 about 2 acres a meadow below the house 10. Has back follow
 with a stile by ill 3 waters Radock pass 3. Has Banul pass 5
 Has the pass 4. Has Crum pass 6. Has maure pass 6. Has
 furth pass 4. Has gurn in 2 pass 9. Has pass 4 in all
 Bounded on the E. by the wid. Rogers for land. S. by Howell Jonkin
 on the W. by Thomas Walkin Coppyhold on the N. with many other
 land N. by the way from Michael Church towards Long Down

More another plot called Criff Radock follow about
 Bounded on the S. by the way from Michael Church towards Long Down
 on all other side by Thomas Walkin Coppyhold called Criff gilly

Another plot called Dyr Radock pass
 Bounded on the E. by Criff gilly land. S. the way from Michael Church
 towards Long Down N. in the way from Michael Church towards Long Down

Rent for all this by Thomas Walkin

John Parry now Thomas's land
 Rob. No. 1418
 a certain demour called Dyr Radock

consisting of a house, Barn, garden, orchard, bush, & of
 a meadow, & of the house, & of the garden, & of the
 a piece of ground about the house & being pass wood 30 Has
 Codd Robin pass 3. Has the field meadow & two meadows below
 the wood arranged to the 6 days of March or garny in all about
 Bounded on the N. by Joseph Cator a way from Long Down
 towards Michael Church E. by the wid Madock. S. by John
 Griffiths way W. by Joseph Cator & Codd Robin

rent for all this by both 2 Coppy