



# The History of Ewyas Lacy: Manorial Survey

Document Record

**Held at:** Gwent Record Office

**Reference:** MAN/A/151/0024

**Source:** Original document

**Title:** Digital Images Collection: Photographs of a Survey of Lord Abergavenny's Herefordshire properties: [3] Craswall

**Place name:** Ewyas Lacy

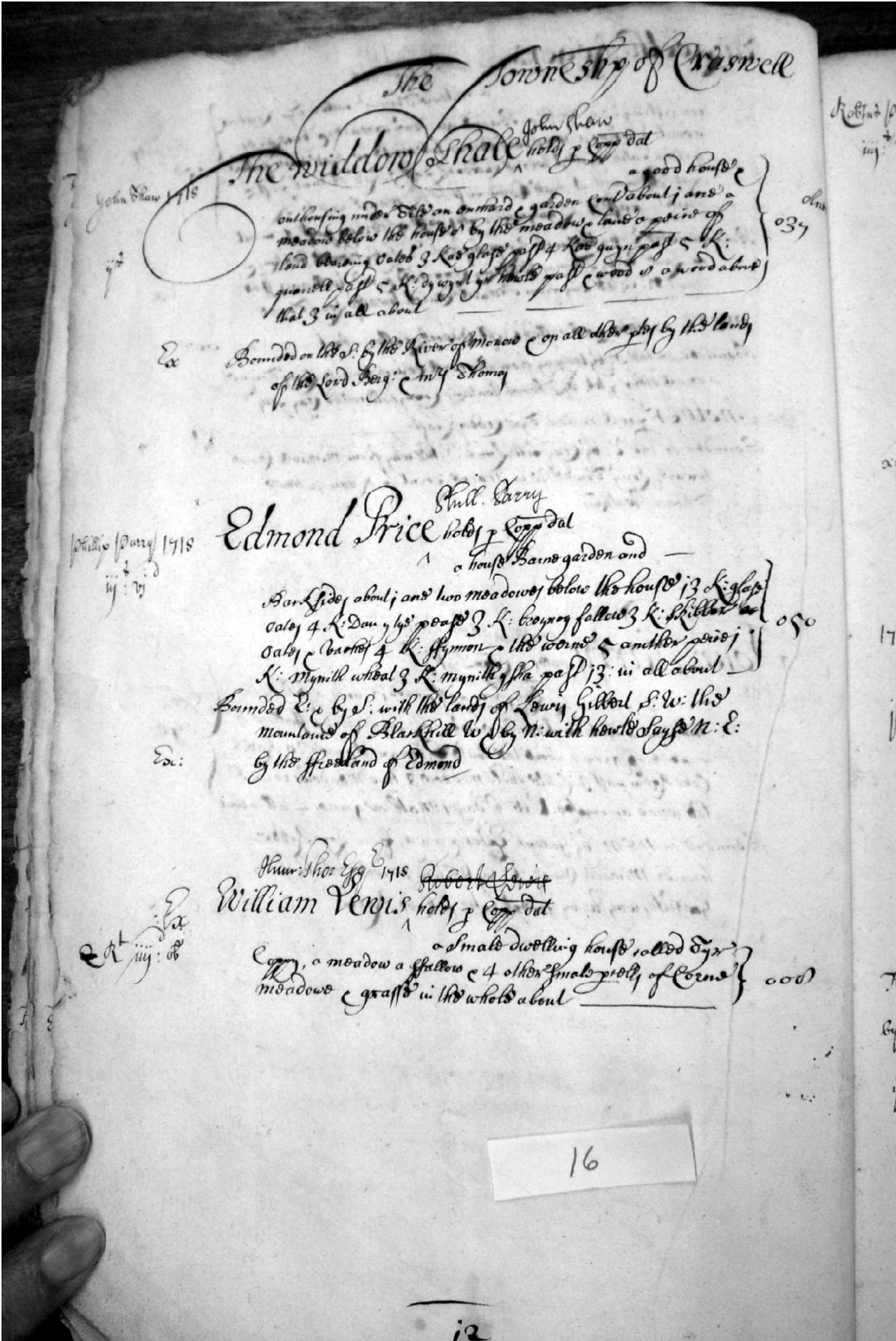
**Date:** 1687

**Description:**

Digital Images Collection: Photographs of a Survey of Lord Abergavenny's Herefordshire properties 1687: [3] Craswall

# The History of Ewyas Lacy: Manorial Survey

## Document Record



The Townshipp of Craswell  
 The middow Shale  
 John Shaw holds 1 Copy dat  
 a good house  
 outhousing under tiles on outward garden and about 1 and a  
 meadow below the house by the meadow land a piece of  
 land bearing vale 3 Rod glass pass 4 Rod quyn pass 5 Rod  
 quyn all pass 5 Rod quyn all pass wood & a wood about  
 that 3 in all about  
 Bounded on the S. by the River of Merow & on all other sides by the Land  
 of the Lord Bery. m<sup>r</sup> Stomy

Edmond Price  
 Still. Lary  
 holds 1 Copy dal  
 a house & a garden and  
 Bar. fides about 1 and two meadows below the house 13 Rod glass  
 vale 4 Rod. Dun yls pass 3 Rod. boonye follow 3 Rod. Shilber  
 vale & barot 4 Rod. Symon the wood & another piece  
 Rod. Myntill whal 3 Rod. Myntill ylla pass 13. in all about  
 Bounded E. & by S. with the land of Lary Gilbert S. W. the  
 manland of Blarhill W. by N. with house & pass N. E.  
 by the freeland of Edmond

William Veris  
 Thur. Thor Egg 1415  
 holds 1 Copy dat  
 a small dwelling house called Dyr  
 a meadow a fallow & 4 other small plots of Corn  
 meadows & grass in the whole about

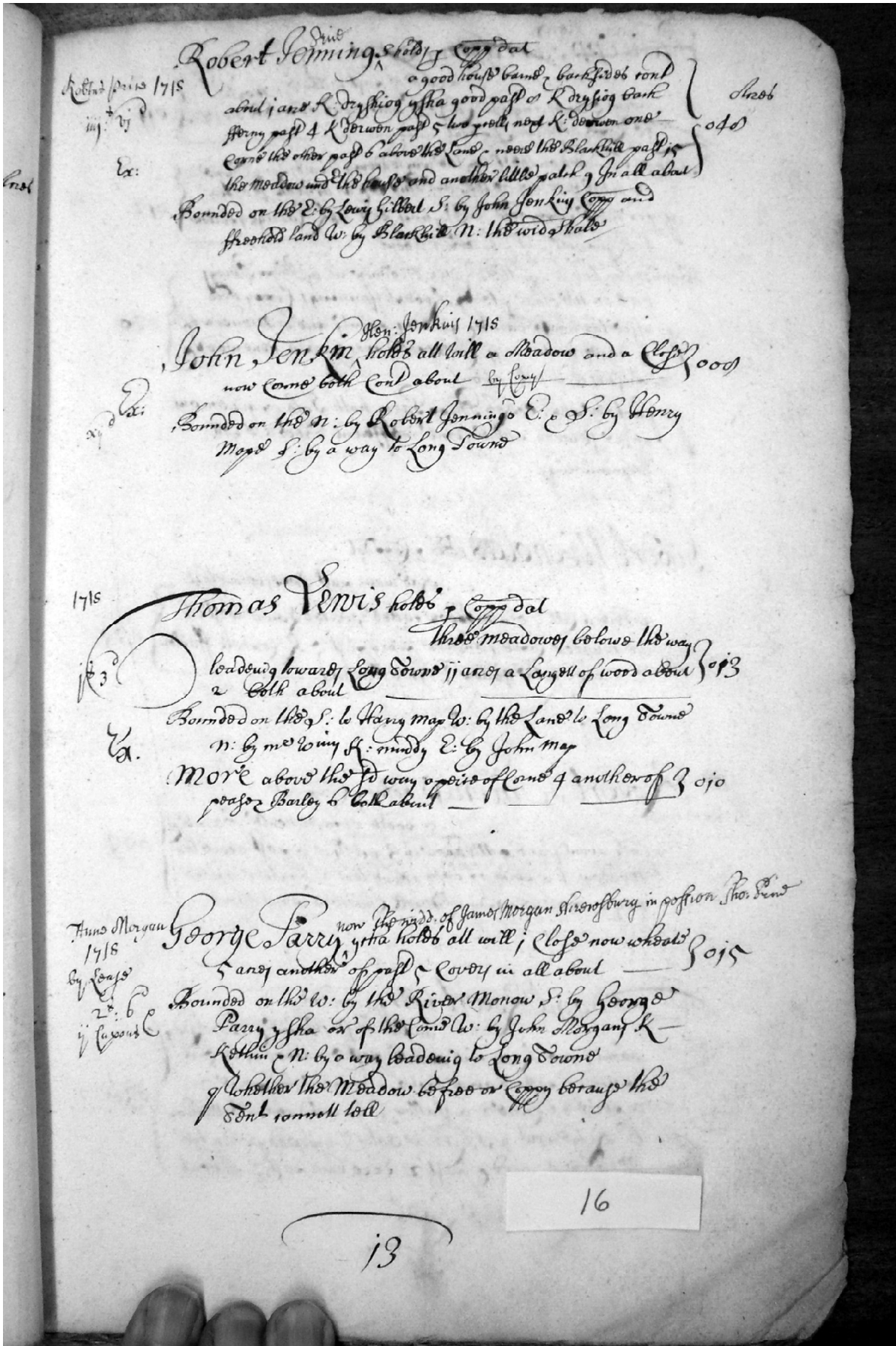
16





# The History of Ewyas Lacy: Manorial Survey

## Document Record



Robert Jemming holds a Copy dail  
 a good howld band, bark fives rod  
 about 1 and R dryshing ytha good pass of R dryshing bark  
 fenny pass & R derwin pass & two willy nort R. down one  
 came the other pass & above the land. near the Blackhill pass in  
 the meadows and the bank and another little patch in all about  
 Bounded on the E. by Louy Gilbert S. by John Jenking Copy and  
 frooted land W. by Blackhill N. the wide of hals

John Jenkin holds all till a meadow and a Close Wood  
 now come both end about by Long  
 Bounded on the N. by Robert Jemming E. & S. by Henry  
 Map S. by a way to Long Down

Thomas Yewis holds a Copy dail  
 three meadows follows the way  
 loadenig toward Long Down ij and a Layn of woods about  
 2 both about  
 Bounded on the S. to Henry map W. by the land to Long Down  
 N. by me to my S. muddy E. by John map  
 more above the way o'p'is of land & another of 3 o'jo  
 p'asor Barley & both about

George Larry now the name of James Morgan Shropshire in possession Tho. Bent  
 ytha holds all till; Close now wheat  
 & and another of pass & Corvy in all about  
 Bounded on the W. by the River Monow S. by George  
 Larry ytha on of the land W. by John Morgan R.  
 K. N. by a way loadenig to Long Down  
 of whether the meadow be free or Copy because the  
 don't remell till

16

13





# The History of Ewyas Lacy: Manorial Survey

## Document Record

1715  
 Phillip Perry holdr Copy dat  
 a close of wast called Exr moyle }  
 about 2 and a half which was his own & lo } 011  
 The p<sup>re</sup> bounded on the N. by the way leading towards Long Downe  
 & by the West end of the way thence by John Hoxtor }  
 of first mess<sup>es</sup> Copy held viz Dymis pass to R. Carrigall follow } 012  
 & R. quarrell pass & bushes & about  
 Bounded on the W. by the River Memowle by Phillip Perry  
 food on the other side by Robert Jennings Copy held }  
 of also the house Garbe garden about and a meadow } 020  
 & daye water on ij<sup>th</sup> side called and bounded here wood  
 & bushes in all about  
 of further what called Phillip Perry hall sold or given out  
 of the wood which some messuagial trees are yet  
 remaining

1716  
 Gilbert Nichol holdr Copy dat  
 had uair pass & any below that  
 where a cell & a meadow called Gwaled son & wof of  
 his meadow comd; another p<sup>re</sup> pass & R. Carrall follow } 031  
 & a wood by the fallow & in all about

1715  
 Robert Jennings holdr Copy dat  
 a p<sup>re</sup> d<sup>re</sup>ayed house & Barn  
 fold about 1 and a meadow in 3 p<sup>re</sup> & a pass above the  
 meadow & a p<sup>re</sup> of oats above that & another next the  
 way & over the way in Michael Church in all about } 013

1715  
 The sayd Robert holdr Copy dat  
 an Old house & Barn & Park field  
 about 1 and R. maine p<sup>re</sup> pass & a wood by ill & a  
 patch of pasture above that & a rough Orley p<sup>re</sup> & a  
 a p<sup>re</sup> of land & a fallow & Gwaled quarrell meadow } 030  
 & R. h<sup>er</sup> won y<sup>er</sup> R. Ribber Dale & Gwaled y<sup>er</sup> hon<sup>er</sup> tyd  
 Meadow & wood & pass & Exr barh pass & about  
 Oats on the p<sup>re</sup> Lande



# The History of Ewyas Lacy: Manorial Survey

Document Record

Bounded on the n: by Herts Koon & by Howell Jonkins &  
 by the River as a meadow & by m<sup>r</sup> d<sup>r</sup> h<sup>r</sup>: John James  
 Note that the's and's mentioned to be in Michael's Church  
 are bounded on the n: by Herts & Koon on all other p<sup>ts</sup>  
 on Thomas Walker's lands called Gyr Colomb  
 This last copy is being the other's copied

1715  
 1714

William. Rogers holds p<sup>r</sup> copy dal  
 a meadow called Lad Loyd now }  
 past 4 acres Lad Ewon Land & K. maus past }  
 Gworled Lawdrog Meadow & in all about }  
 022

Bounded on the E: to Phillip James & by Wm Rogers  
 free land S: by the River Egly n: by the Common  
 of Loombank  
 more in Jonkins  
 mon

John Ditch 1718  
 This is p<sup>r</sup> to be  
 Phillip James holds p<sup>r</sup> copy dal  
 a clost called gworled Loyd }  
 being p<sup>r</sup> meadow the Rest Oats Land about }  
 006

Bounded on the W: by Wm Rogers copy hold Lawdrog  
 on all other p<sup>ts</sup> by Phillip James freehold (as the termes ill)  
 Note this rent is q<sup>r</sup> p<sup>r</sup> annu which is for 3 w<sup>ch</sup> and a half  
 by form p<sup>r</sup>nt of Juryes should be of Statute and  
 of Cover or dach and at and used in the Country  
 sold down in the Survey 36 dach Statute and being  
 amounted a Cover & a half

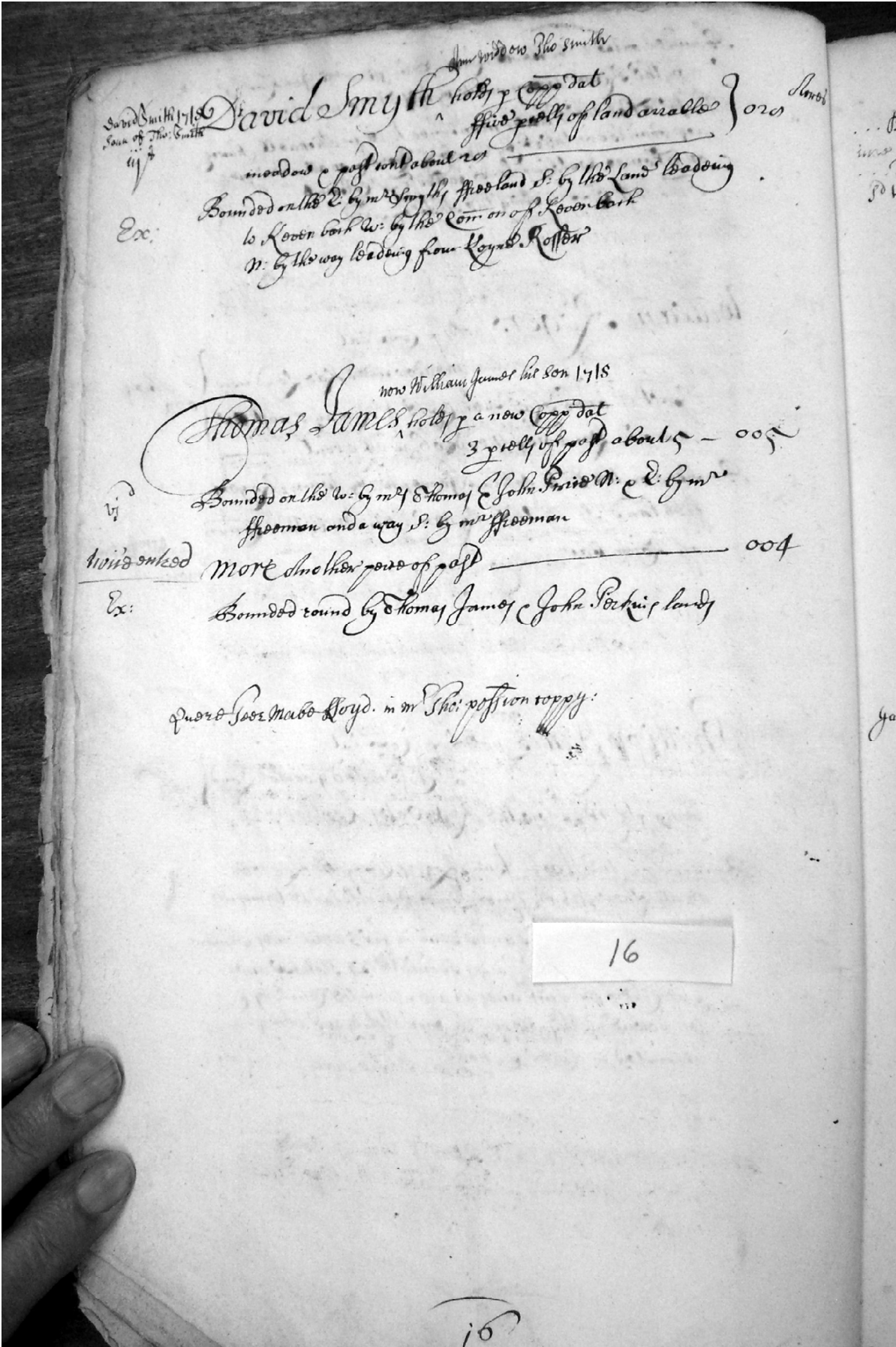
16

15



# The History of Ewyas Lacy: Manorial Survey

Document Record



David Smyth <sup>now William James his son 1718</sup> holds a new copy dat  
 this parcel of land called 020  
 meadow & pasture about 20  
 Bounded on the E. by Mr. Smyth's meadow & by the Land leading  
 to Kover barke by the corner of Kover barke  
 W. by the way leading from Kover barke  
 Ex:

Thomas James holds a new copy dat  
 3 parcels of pasture about 5 - 005  
 Bounded on the W. by Mr. Thomas & John Patrick's land & by Mr.  
 Freeman and a way S. by Mr. Freeman  
 this enclosed more another parcel of pasture 004  
 Ex: Bounded round by Thomas James & John Patrick's land

quore Isaac Mable Lloyd. in Mr. Thomas possession copy:

16