



The History of Ewyas Lacy: Manorial Survey

Document Record

Held at: Gwent Record Office

Reference: MAN/A/151/0024

Source: Original document

Title: Digital Images Collection: Photographs of a Survey of Lord Abergavenny's Herefordshire properties: [5] Longtown

Place name: Ewyas Lacy

Date: 1687

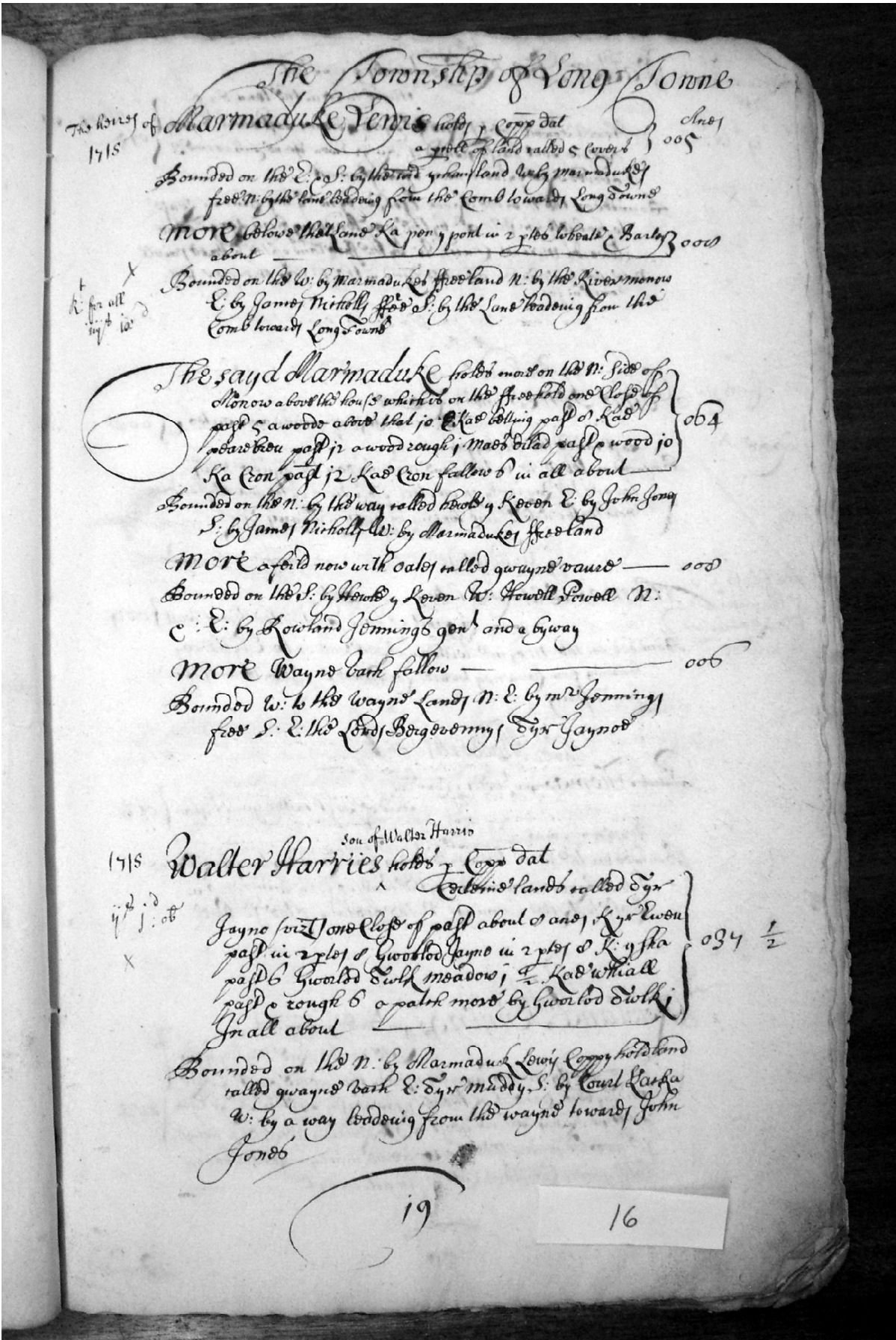
Description:

Digital Images Collection: Photographs of a Survey of Lord Abergavenny's Herefordshire properties 1687: [5] Longtown



The History of Ewyas Lacy: Manorial Survey

Document Record



The Township of Vong Sonne
 The heirs of Marmaduke Ferris Copy dat 1715
 a piece of land called & covered 005

Bounded on the E. & S. by the river which land was made by
 free N. by the line leading from the Comb towards Long Down
 more below that land a pen y port in 2 yles beate. Barley 000

Bounded on the W. by Marmaduke Ferris land N. by the River morris
 E. by James Nicholls free S. by the line leading from the
 Comb towards Long Down

The sayd Marmaduke holds more on the N. side of
 a narrow about the house which is on the free field and close
 past a wood about that is a wood rough & made with wood jo
 La Cron past 12. La Cron follow b in all about 004

Bounded on the N. by the way called hood y Spoon E. by John Jones
 S. by James Nicholls W. by Marmaduke Ferris land

more of the new with oates called quaynd vausd 000
 Bounded on the S. by Howard y Loven W. Howard Perwell N.
 E. by Rowland Jermings genl and a byway

more Waynd bark follow 000
 Bounded W. to the Waynd Land N. E. by Mr Jermings
 free S. E. the Lordes Burgdormys Dyr Gaynes

1715 Walter Harries ^{son of Walter Harries} holds Copy dat
 a piece of land called Dyr

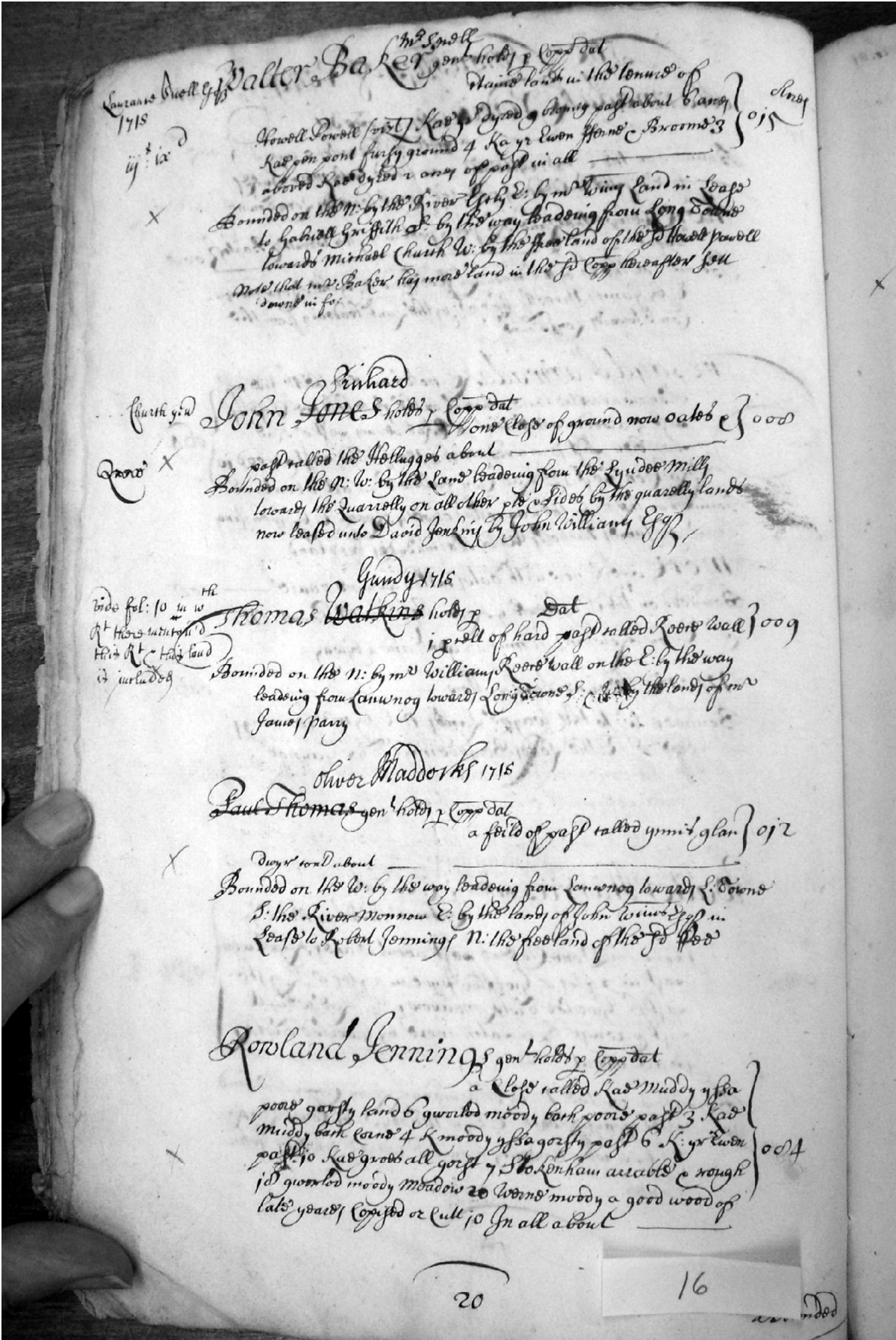
Jayne (viz) one close of past about 0 and 1/2 yles
 past in 2 yles of quoynd Jayne in 2 yles of K. y ska
 past 6 quoynd with meadow; & had with all
 past c rough b o parte more by quoynd diwlk
 In all about 034 1/2

Bounded on the N. by Marmaduke Ferris Copy hold land
 called quaynd bark E. Dyr maddy S. by Coual Laska
 W. by a way leading from the waynd towards John
 Jones



The History of Ewyas Lacy: Manorial Survey

Document Record



1715
 Walter Baker gent holdy x Copy dat
 a field of hard paff called *Root wall* } 009
 bounded on the N. by the River Glyn & by m^r Wynn land in lease
 to Gabriel Griffith & by the way leading from Long Seale
 towards Michael Church W. by the free land of the 1st Lord Powell
 Westward m^r Baker's land in the 1st Copy the other side
 is m^r in fo.

1716
 John Jones holdy x Copy dat
 a field of ground now called *Root wall* } 000
 bounded on the N. W. by the land leading from the Lyndon Mill
 towards the Quarry on all other sides by the quarry lands
 now lease unto David Jenkins by John Williams Esq^r.

1716
 Thomas Watkins holdy x Dat
 a field of hard paff called *Root wall* } 009
 bounded on the N. by m^r William Root wall on the E. by the way
 leading from Lemnogy towards Long Seale & by the land of m^r
 James Parry

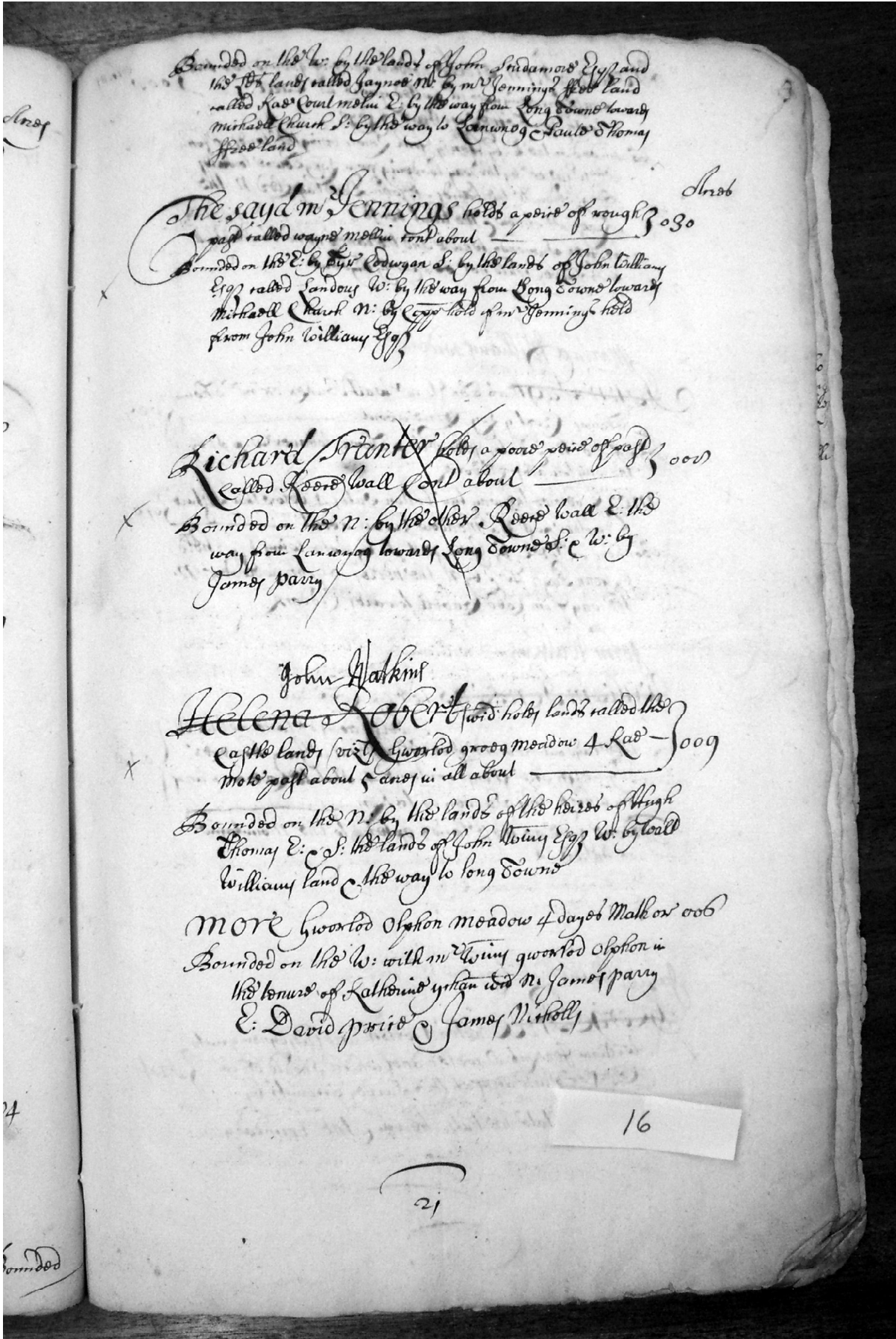
1716
 Paul Thomas gent holdy x Copy dat
 a field of hard paff called *ymit glan* } 012
 bounded on the W. by the way leading from Lemnogy towards Long Seale
 & the River Monnow E. by the land of John Jones Esq^r in
 lease to Robert Jennings N. the free land of the 1st Lord

Rowland Jennings gent holdy x Copy dat
 a field called *Had Muddy yssa* } 004
 p^{ar}ce of garshy land & quarrelled moody bark woods p^{ar}ce 3. Had
 Muddy bark land 4. & moody yssa garshy p^{ar}ce 6. & y^r lewin
 p^{ar}ce 10. Had grove all garshy 7. Stokenham arable & rough
 1st quarrelled moody meadows 20. woods moody & good wood of
 late years Copied or Cull 10 In all a bout



The History of Ewyas Lacy: Manorial Survey

Document Record



Bounded on the W: by the lands of John Adamson Esq and
 the 1st lands called Haynes m: by m^r Jennings the land
 called Kead Coult m: & by the way from Long Downe towards
 Michells Church S: by the way to Lincunog Paul & Thomas
 the land

The sayd m^r Jennings holdeth a poire of rough ¹²⁰⁰ 3030
 past called waynes melleu cont about
 Bounded on the E: by the lands of John William
 Esq called Sandous W: by the way from Long Downe towards
 Michells Church N: by the way from m^r Jennings hold
 from John William Esq

Richard Winter holdeth a poire poire of past 1000
 called Good wall cont about
 Bounded on the N: by the way from Good wall E: the
 way from Lincunog towards Long Downe S: W: by
 James Parry

John Watkins
 Helena Robert holdeth lands called the
 castle land with a wood grove meadow 4 Rods - 1009
 more past about 5 acres in all about

Bounded on the N: by the lands of the heirs of Hugh
 Thomas E: S: the lands of John Henry Esq W: by the
 William land & the way to long Downe

more wooded open meadow 4 dayes Malkox cob
 Bounded on the W: with m^r James wooded open in
 the town of Lathford yth m^r James Parry
 E: David poire & James Nicholls

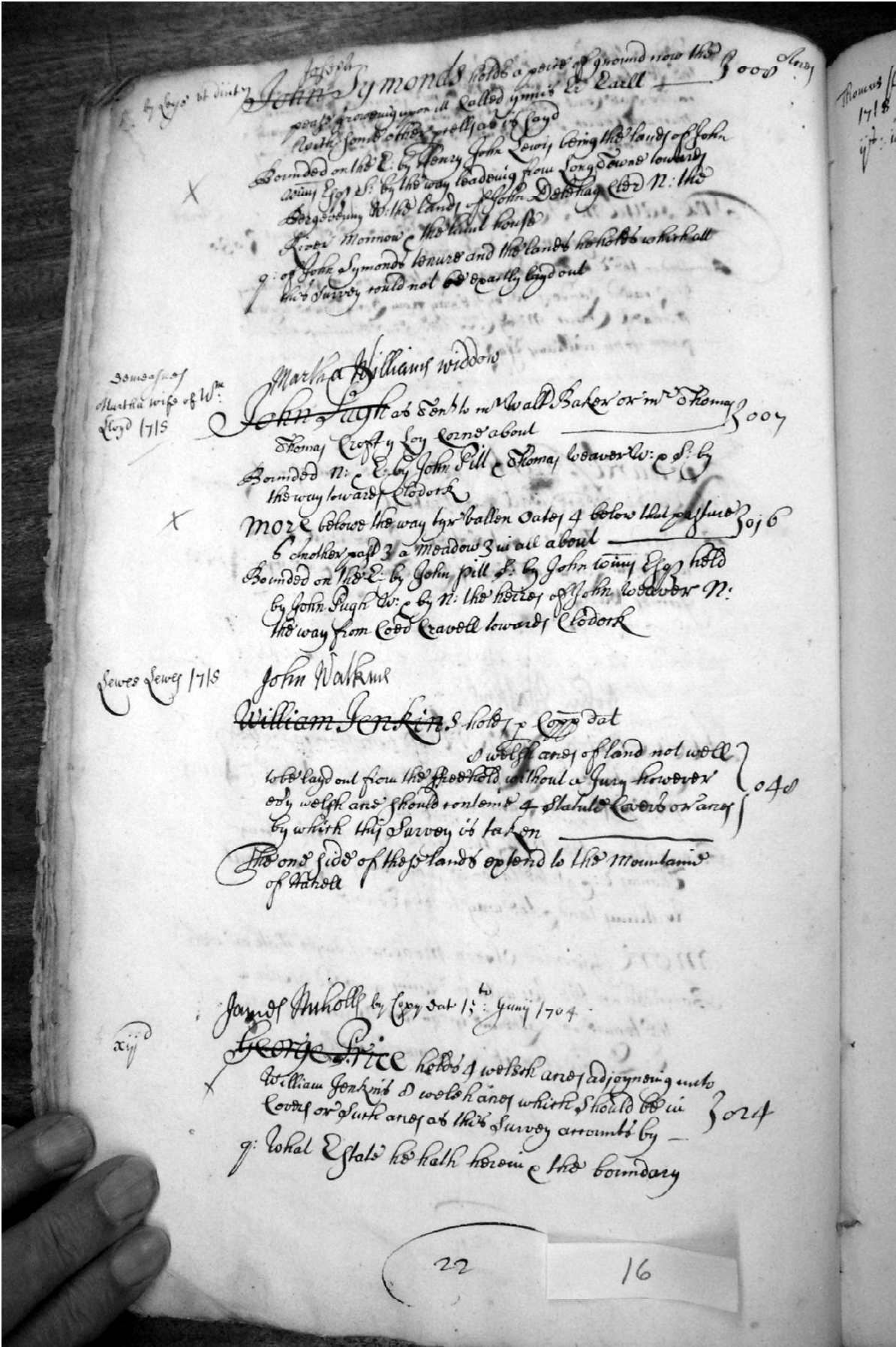
16

21



The History of Ewyas Lacy: Manorial Survey

Document Record



by copy of writ
 John Symonds holds a piece of ground near the good way
 called ymies & Laell 300
 bounded on the E. by Henry John Lewis being the lands of John
 army Egg & by the way leading from Long Down towards
 Gorgebury W. the lands of John Dabney (or N. the
 River Mornon & the land house
 of John Symonds tenure and the lands which he wherhall
 his survey could not be exactly layd out

Sons of
 Martha wife of W.
 1715
 Martha Williams widow
 John Walkers as & to his new wall Baker or m^r Thomas 300
 Thomas Croft & Lay 300 about
 bounded N. & E. by John Pill & Thomas Weaver W. & S. by
 the way towards Clodock
 more below the way by Ballen Oates & below the pass 301
 6 chertons and 3 a meadow 3 in all about
 bounded on the E. by John Pill & by John tomy Egg held
 by John Pugh W. & by N. the houses of John Weaver N.
 the way from Codd Cravell towards Clodock

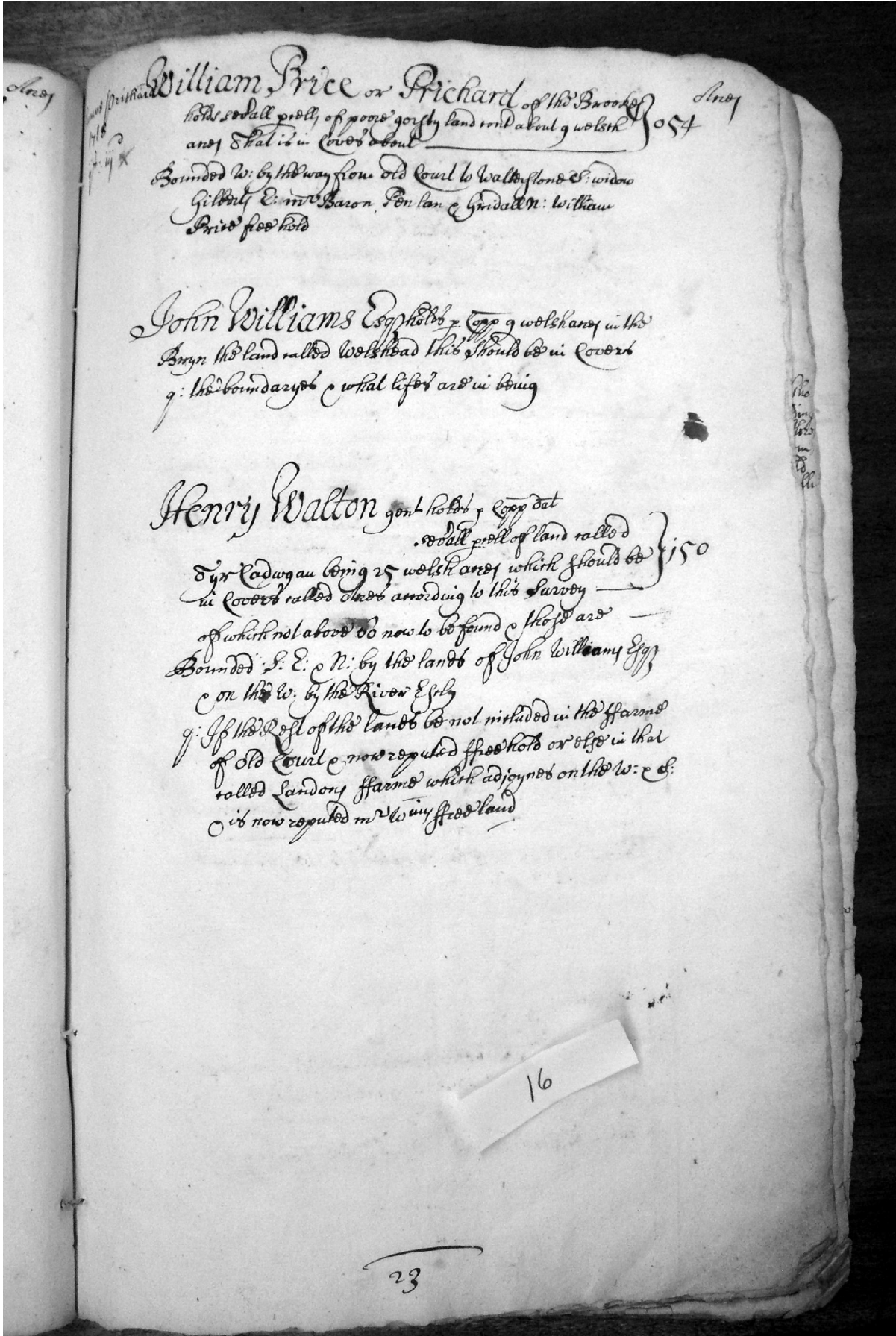
Survey of Lewis 1718
 John Walkers
 William Jenkins holds a copy of
 a Welsh area of land not well
 to be layd out from the field without a firm boundary
 only Welsh and should contain 4 statute acres or area
 by which this survey is taken
 The one side of the land extends to the Mountain
 of Atholl

xxij
 James of Anholly by copy dat 15 Juny 1704
 George Price holds a Welsh area adjoining unto
 William Jenkins a Welsh area which should be in
 3 or 4 statute acres as this survey amounts by
 of what Estate he hath heron & the boundary

22 16

The History of Ewyas Lacy: Manorial Survey

Document Record



William Price or Richard of the Brooch of
 holds soall p^{ty} of p^{ty} g^{ty} by land rnd about 9 w^{lsh} } 1057
 and that is in Cou^{rt} about
 Bounded w: by the way from old Cou^{rt} to Walkyland & wnd
 Gilbert E. m^r Baron, Pen lan & Gridall n: withau
 Price free hold

John Williams Esq^{ty} holds 7 t^{ps} of w^{lsh} land in the
 Bury the land called w^{lsh} head this should be in Cou^{rt}
 q: the boundary & what left and is being

Henry Walton gent^l holds 7 t^{ps} of
 soall p^{ty} of land called } 150
 Syr Cadogan being 25 w^{lsh} and which should be
 in Cou^{rt} called ch^{ch} according to this Survey
 of which not above 60 now to be found & the p^{ty} are
 Bounded s: e: & n: by the lands of John Williams Esq^{ty}
 & on the w: by the River E. sly
 q: If the 2 of the lands be not mst in the ffarm
 of old Cou^{rt} & now reputed free hold or else in that
 called Sandony ffarm which adjoyns on the w: & e:
 it is now reputed m^r w^{lsh} free land

16