



The History of Ewyas Lacy: Manorial Survey

Document Record

Held at: Gwent Record Office

Reference: MAN/A/151/0024

Source: Original document

Title: Digital Images Collection: Photographs of a Survey of Lord Abergavenny's Herefordshire properties: [6] Newton & St Margarets

Place name: Ewyas Lacy

Date: 1687

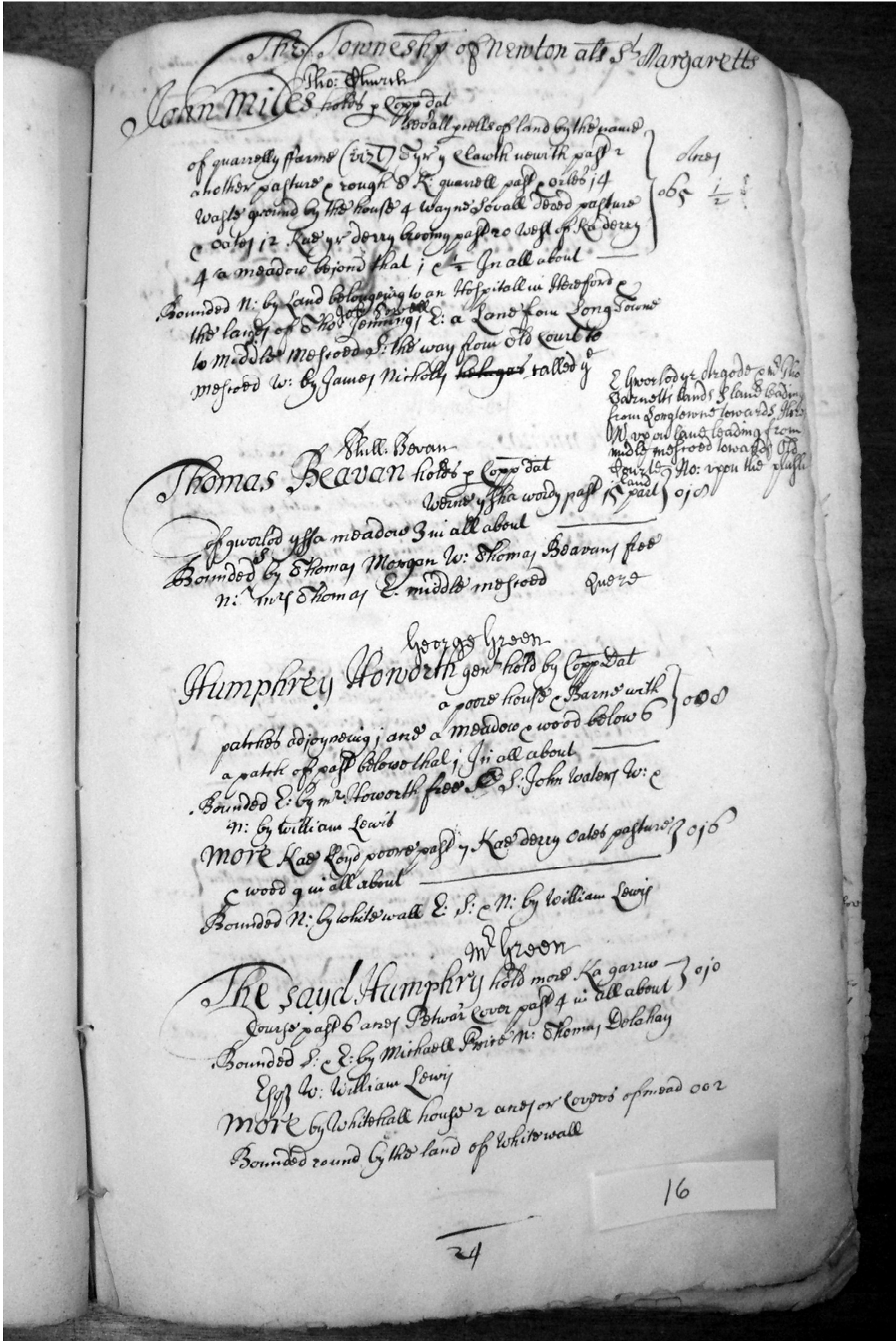
Description:

Digital Images Collection: Photographs of a Survey of Lord Abergavenny's Herefordshire properties 1687: [6] Newton & St Margarets



The History of Ewyas Lacy: Manorial Survey

Document Record



The Towneship of Newton at S^t Margaretts
 Tho: Church
 Carr Miles hold by Copy Dat

Therall, pells of land by the paurd
 of quarrellly farms (vizt) Dyr y^e Lawth newith wast 2
 a helthor pasture rough & R. quardll pass 2 or 100 14
 waste graine by the house & waynd's wall dodd pasture
 & coler 12. And y^e derry boomy pass west of the derry
 & a meadow beyond that iⁿ all about } 100 1/2
 Bounded N. by land belonging to an Hospitall in Hereford
 the land of S^t John's Hospital E. a Land from Long Down
 to Middle moorroad. the way from Old Court to
 moorroad W. by James Michells halles talked of

2 hore road 42 dragoons on the
 Gatineth lands & land leading
 from Longdown towards Here
 More old land leading from
 middle moorroad towards the
 Church No. upon the pluff

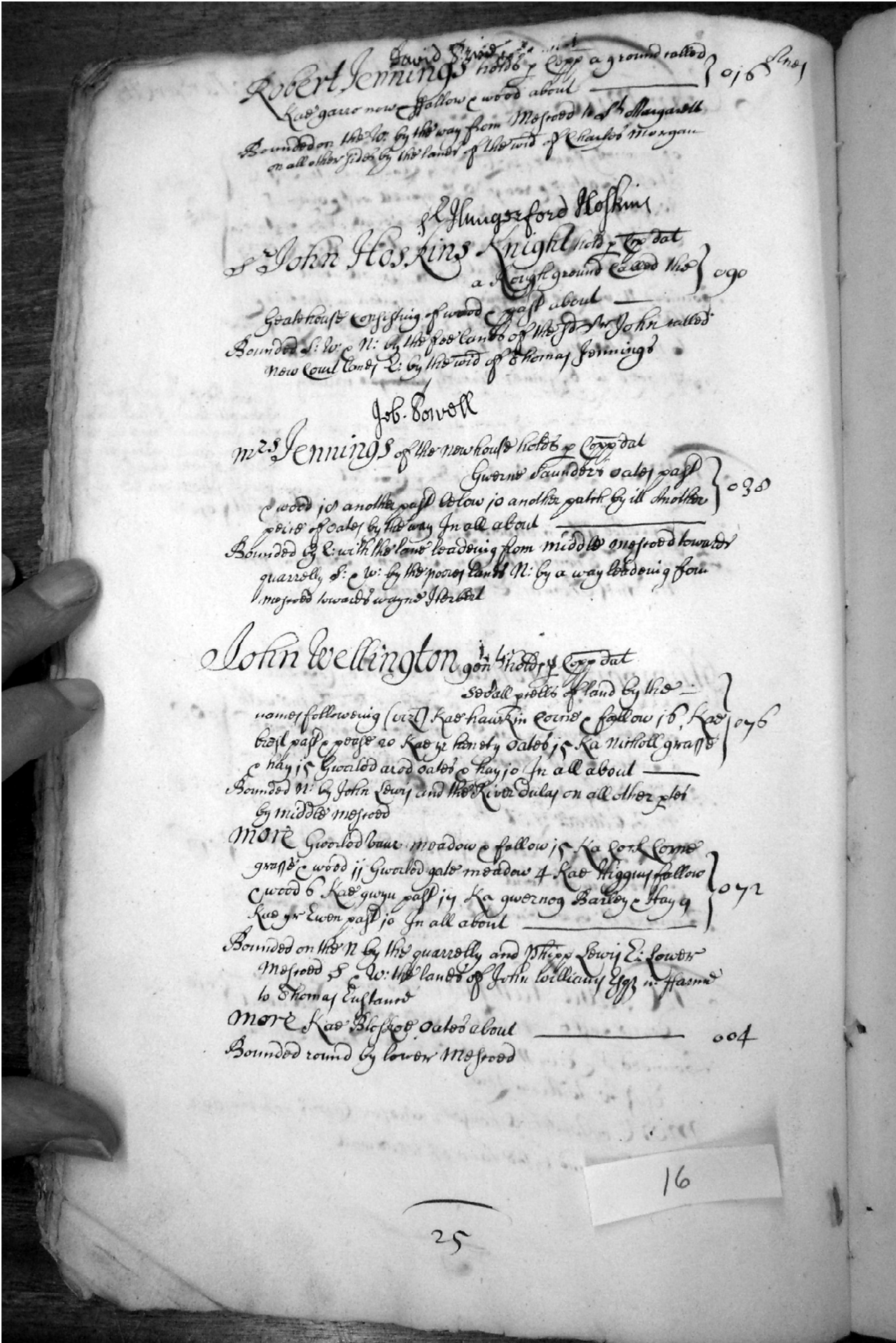
Thomas Beavan hold by Copy Dat
 Worn y^e the way pass
 of quardll y^e meadow 3 in all about
 Bounded by Thomas Morgan W. Thomas Beavan's flos
 N. by Thomas E. middle moorroad

Humphrey Howorth hold by Copy Dat
 a poor house & barn with
 pasture adjoyning and a meadow & wood below
 a patch of past below that iⁿ all about } 100
 Bounded E. by m^r Howorth flos. S. John walton W. &
 N. by William Lewis
 more had Roy's poor pass & had derry coler pasture } 100
 & wood q in all about
 Bounded N. by whitewall E. S. & N. by William Lewis

The said Humphrey hold more La garus } 100
 course pass 6 and of Petwar cover pass 4 in all about
 Bounded S. & E. by Michall Parke N. Thomas Dolahay
 Egg W. William Lewis
 more by whitewall house 2 and of Lewis of road 100
 Bounded round by the land of whitewall

The History of Ewyas Lacy: Manorial Survey

Document Record



Robert Jennings ^{David Jennings} a ground called } 016
 had gave new fallow & wood about
 bounded on the N. by the way from Mesford to St Margaret
 on all other sides by the lands of the wife of Charles Morgan

John Hasling Knight ^{of Hlungersford Haskins} a ground called the } 020
 Gualhouse consisting of wood & grass about
 bounded S. W. & N. by the way from Mesford to St John called
 new court land E. by the way of Thomas Jennings

Job. Bonwell
 Mrs Jennings of the new house ^{of the new house} a ground called } 030
 Gwerne & another called }
 wood is another part below is another part by all the other
 sides of oaks by the way in all about
 bounded E. with the lane leading from middle mesford towards
 quarrell, S. & W. by the way from Mesford N. by a way leading from
 mesford towards wayne Street

John Wellington ^{son of Henry} a ground called } 040
 sodal called of land by the
 name following (viz) has hawk in corner & fallow is, has
 half part & some so has in ten of oaks is, has with grass
 & hay is Gualled and oaks & hay is in all about
 bounded N. by John Lowry and the wife of John Lowry on all other sides
 by middle mesford

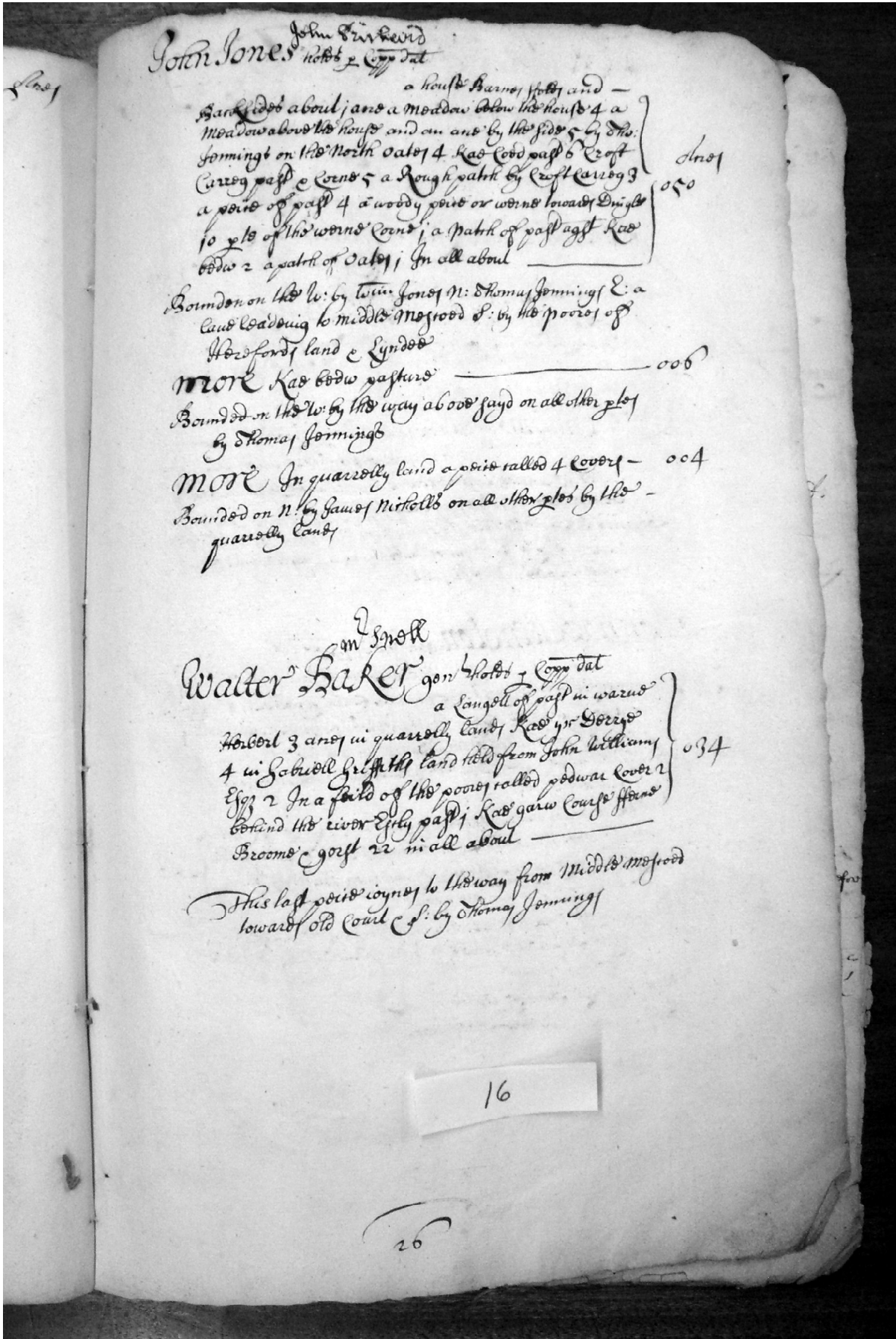
MORE Gualled bar. meadow & fallow is, has with some
 grass & wood is Gualled gate meadow & has Higgen fallow } 072
 & wood 6 has gwerne part is, has gwerne & barley & hay is
 has in Ewen part is in all about
 bounded on the N. by the quarrell and the wife of John Lowry E. towards
 Mesford S. & W. by the lands of John Wellington & his wife
 to Thomas Custard

MORE has with oaks about } 004
 bounded round by lower Mesford

16

The History of Ewyas Lacy: Manorial Survey

Document Record



Lacy
 John Jones ^{John Sirkevid}
 Robt 2 Copy dat
 a house barnes plot and
 a meadow below the house & a
 meadow above the house and on one by the side & by the
 farmings on the North side of 4 has been past 6 Croft
 Currog past 6 Cords & a rough path by Croft Currog 3
 a point of past 4 a woody point or woods towards Dingle
 10 yds of the woods Cords; a path of past agst has
 been 2 a path of 20 yds; In all about } *050*

Bounded on the W: by Lewis Jones N: Thomas Jommings E: a
 land leading to middle meadow S: by the piece of
 Hereford's land & Lyndes
 more has been pasture } *006*
 Bounded on the W: by the way above said on all other plots
 by Thomas Jommings
 more In quarrelly land a point called 4 Cords } *004*
 Bounded on N: by James Nicholls on all other plots by the
 quarrelly land

^{in 2 small}
 Walter Baker gon ^{Robert 2 Copy dat}
 a longell of past in warud
 Herbert 3 and in quarrelly land has 4 yr Gores
 4 in Gabriel Gresham's land held from John Williams } *034*
 2 In a field of the poore called pddwar Cove 2
 extend the river Egly past; has garw Cove 2
 Broome's govt 22 in all about

This last point joynes to the way from Middle meadow
 towards old Court & S: by Thomas Jommings

16

26

The History of Ewyas Lacy: Manorial Survey

Document Record

